

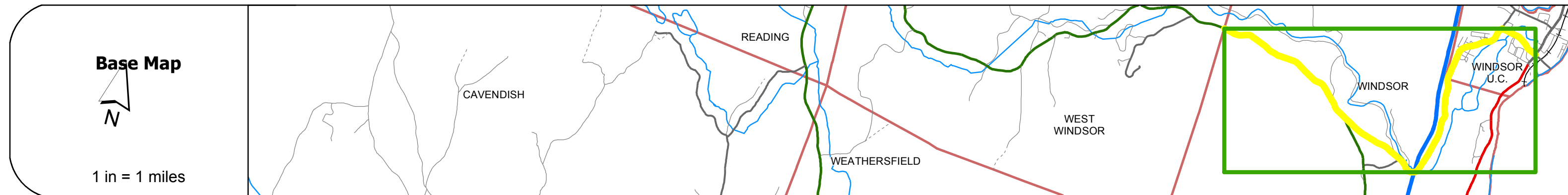
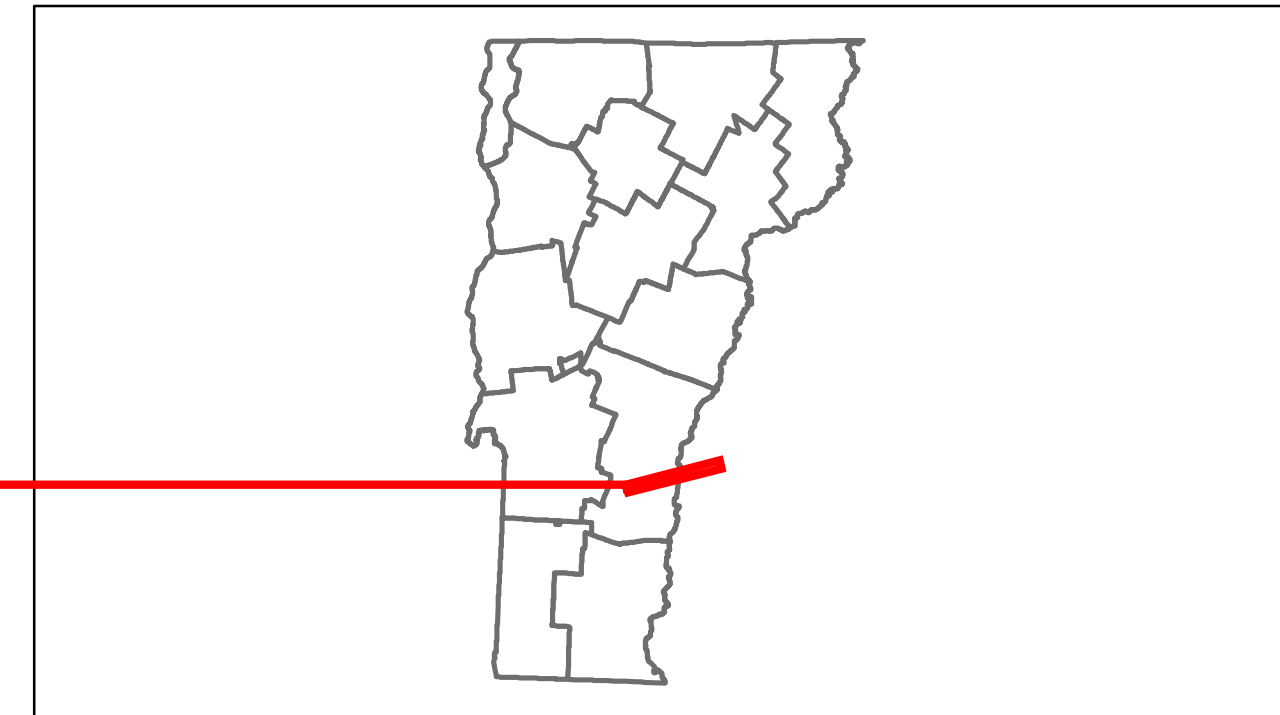


# Route Log Progress Chart

**DRAFT**

Please Note: Errors and Omissions May Exist.  
Contact the VTrans Mapping Unit with questions or concerns.

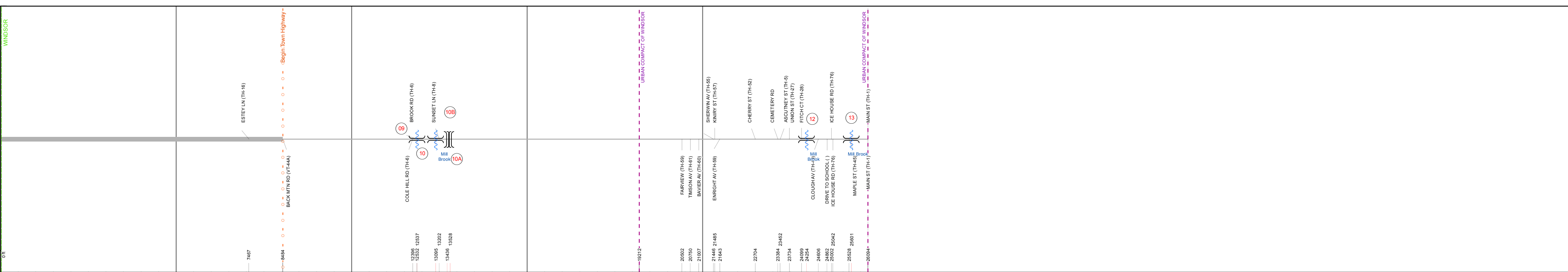
DISTRICT	TOWN	ROUTE
4	WINDSOR	VT-44



**Stick Diagram**

- Town Boundary
- Village/UC Boundaries
- District Boundaries
- State/Town Highway Change
- Divided Highway Limits
- Ghost Section Boundary
- FAU Limits
- Streams
- Town Center
- Primary Structures
- Secondary Structures
- Stations (Feet)
- Railroad Crossings
- Divided State Highway
- State Highway
- Divided Class 1 Town Highway
- Class 1 Town Highway

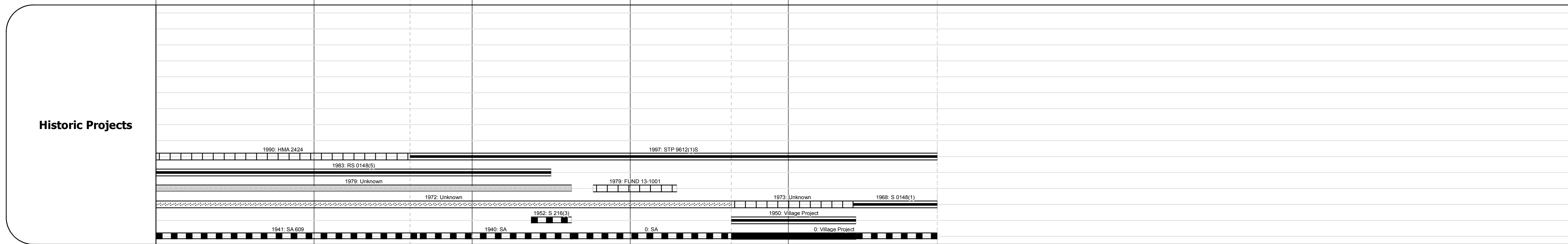
Scale: 1 INCH = 2000 FEET



<b>Road Widths</b>	18	20	24	20	22
Travellane					
Roadway					
Lane Count					
Base					
Subbase					

<b>Curves</b>	10	6	10	14	7.6	5	8	4.3	69.2	12	10
---------------	----	---	----	----	-----	---	---	-----	------	----	----

<b>Grades</b>			-4.0		+4.0	
---------------	--	--	------	--	------	--



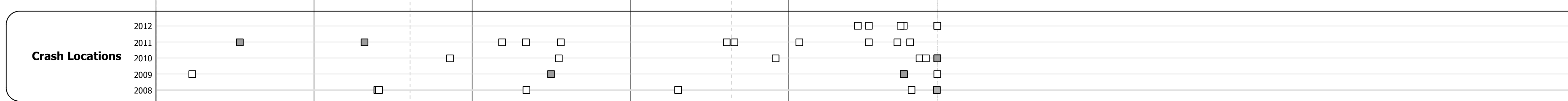
<b>Maintenance Garage</b>	District 4 - Windsor Garage	(Not State Maintained)
---------------------------	-----------------------------	------------------------

<b>Traffic Counters</b>	SEV351	SEV352	SEV343	SEV241	SEV239	SEV238
-------------------------	--------	--------	--------	--------	--------	--------

<b>Functional Class</b>	7
-------------------------	---

<b>Speed Zone</b>	40	40
-------------------	----	----

<b>ADT Counts</b>	2012	2000	1200	1800	2900	1500
	2011	2000	1300	1800	2900	2900
	2010	2000	1300	1800	2900	4200
	2009	2000	1400	1700	2900	3700
	2008	2000	1400	1600	2800	3100



## DESCRIPTION BLOCK

**Culvert 9:**  
Culvert - 1952  
Structure No. 30014800914231  
Length: 14'  
Under Clearance: 4.0'  
Facility Carried: VT44  
Bridge Type: CONCRETE BOX  
Features Intersected: BROOK  
Surface: Bituminous  
Maintenance: State

**Bridge 10:**  
Tee Beam - 1952  
Structure No. 200148001014232  
Length: 120'  
Width: 30.0'  
Facility Carried: VT 00044 ML  
Bridge Type: 2 SP CONC T BEAM  
Features Intersected: MILL BROOK  
Surface: Bituminous  
Maintenance/Ownership: State

**Bridge 10A:**  
Girder and floorbeam system - 1966  
Structure No. 200091033S14232  
Length: 65'  
Height: 0.0'  
Weight Limit: 0  
Facility Carried: 1 00091 ML  
Bridge Type: 4 SP 2 WELDED GDRS  
Features Intersected: 1 91 OVER VT 44+ML B

**Bridge 10B:**  
Girder and floorbeam system - 1966  
Structure No. 200091033N14232  
Length: 66'  
Height: 0.0'  
Weight Limit: 0  
Facility Carried: 1 00091 ML  
Bridge Type: 4 SP 2 WELDED GDRS  
Features Intersected: 1 91 OVER VT 44+ML B

**Bridge 12:**  
Stringer/multi-beam or girder - 1969  
Structure No. 200148001214232  
Length: 84'  
Width: 51.0'  
Facility Carried: VT 00044 ML  
Bridge Type: WELDED GIRDER  
Features Intersected: MILL BROOK  
Surface: Bituminous  
Maintenance/Ownership: Town

**Bridge 13:**  
Stringer/multi-beam or girder - 1969  
Structure No. 200148001314232  
Length: 79'  
Width: 51.2'  
Facility Carried: VT 00044 ML  
Bridge Type: ROLLED BEAM  
Features Intersected: MILL BROOK  
Surface: Bituminous  
Maintenance/Ownership: Town

<b>Historic Projects</b>	<b>Functional Class</b>	<b>Curves</b>	<b>Road Widths</b>	<b>ADT</b>	<b>Mileage by Functional Class By Sheet</b>	<b>Mileage by Town By Sheet</b>	<b>DISTRICT</b>	<b>TOWN</b>	<b>Date: 05/22/14</b>	<b>ROUTE</b>
Retreatment Resurface Unknown Bituminous Mix Cold Patch and Bituminous Seal Concrete	1 2 6 11 12 14 16 17 19	Left Right	(ft)	(count)	0148 7 - Rural - Major collector 4.942	WINDSOR - V044-1423 4.942 of 4.942	4	WINDSOR	1 of 1 TWN mileage: 0.0 to 4.942	VT-44 ETE mileage: 5.246 to 10.188
<b>Crash Locations</b>	<b>Speed Zones</b>	<b>Grades</b>	<b>Traffic Counters</b>	<b>Crash Locations</b>	<b>Total Mileage: 4.942 mi</b>					