


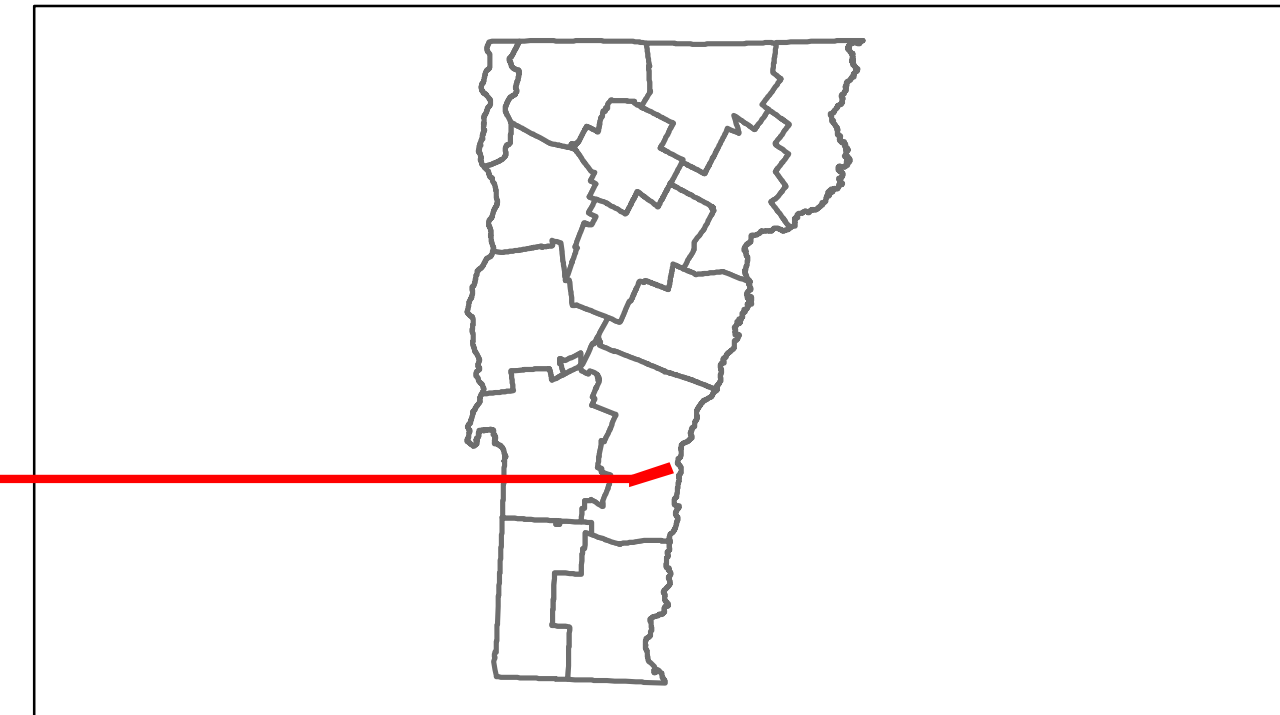


# Route Log Progress Chart

**DRAFT**

Please Note: Errors and Omissions May Exist.  
Contact the VTrans Mapping Unit with questions or concerns.

DISTRICT	TOWN	ROUTE
4	READING	VT-44



**Stick Diagram**


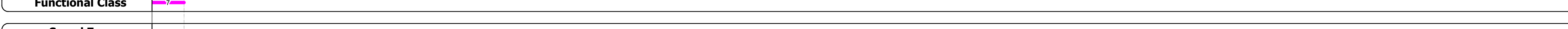





- Town Boundary
- Village/UC Boundaries
- District Boundaries
- State/Town Highway Change
- Divided Highway Limits
- Ghost Section Boundary
- FAU Limits
- Streams
- Town Center
- Primary Structures
- Secondary Structures
- Stations (Feet)
- Railroad Crossings
- Divided State Highway
- State Highway
- Divided Class 1 Town Highway
- Class 1 Town Highway

Scale: 1 INCH = 2000 FEET



## DESCRIPTION BLOCK

**Bridge 1:**  
Stringer/multi-beam or girder - 2007  
Structure No. 200148000114142  
Length: 68'  
Width: 33.0'  
Facility Carried: VT 00044 ML  
Bridge Type: ROLLED BEAM  
Features Intersected: MILL BROOK  
Surface: Bituminous  
Maintenance/Ownership: State



<b>Historic Projects</b> Retreatment, Resurface, Unknown, Bituminous Mix, Skimmy Mix, Bituminous Seal, Bituminous, Concrete, Gravel, Surface Treated Gravel, Plant Mix, Reclaimed Base and Bituminous Concrete, Concrete	<b>Functional Class</b> 1, 2, 3, 4, 5, 6, 7, 8, 9, 10, 11, 12, 13, 14, 15, 16, 17, 18, 19	<b>Curves</b> Left, Right	<b>Road Widths</b> (ft)	<b>AADT</b> (count)	<b>Mileage by Functional Class By Sheet</b> 0148 7 - Rural - Major collector 0.204	<b>Mileage by Town By Sheet</b> READING - V044-1414 0.202 of 0.202	<b>DISTRICT</b> 4	<b>TOWN</b> READING	<b>Date:</b> 05/22/14	<b>ROUTE</b> VT-44
					<b>Crash Locations</b> Fatal, Injury, Property Damage Only, Unknown Crash Type	<b>Speed Zones</b> 25, 30, 35, 40, 45, 50, 55, 60, 65				