

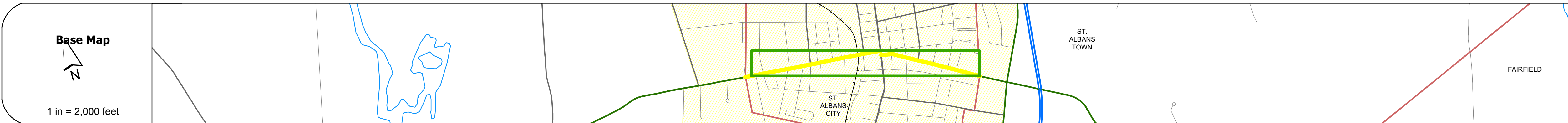
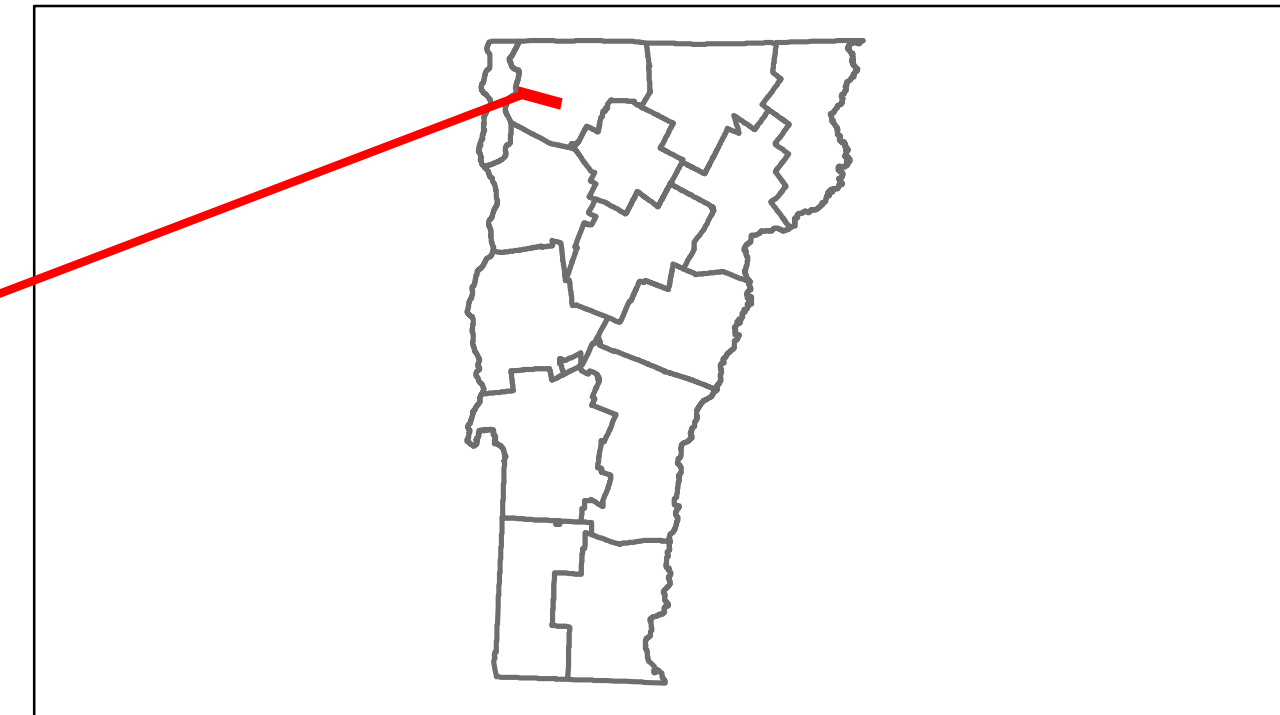


# Route Log Progress Chart


**DRAFT**

Please Note: Errors and Omissions May Exist.  
Contact the VTrans Mapping Unit with questions or concerns.

DISTRICT	TOWN	ROUTE
8	ST. ALBANS CITY	VT-36



DESCRIPTION BLOCK
<p>Bridge 1: Slab - 1919 Structure No. 300298000106121 Length: 13' Width: 40.0' Under Clearance: 5.0' Facility Carried: VT36 Bridge Type: CONCRETE SLAB Features Intersected: STEVENS BROOK Surface: Bituminous Maintenance: Town</p>



Curves

Grades




Maintenance Garage
(Not State Maintained)

Traffic Counters
S&P 163, S&P 164, S&P 165, S&P 166, S&P 167, S&P 168

Functional Class
16

Speed Zone



Historic Projects	Functional Class	Curves	Road Widths	AADT	Mileage by Functional Class By Sheet	Mileage by Town By Sheet	DISTRICT	TOWN	Date: 05/22/14	ROUTE
<ul style="list-style-type: none"> <li>Retreatment</li> <li>Resurface</li> <li>Unknown</li> <li>Bituminous Mix</li> <li>Skimny Mix</li> <li>Bituminous Seal</li> <li>Bituminous</li> <li>Concrete</li> <li>Surface Treated Gravel</li> <li>Plant Mix</li> <li>Reclaimed Base and Bituminous Concrete</li> </ul>	<ul style="list-style-type: none"> <li>1</li> <li>2</li> <li>6</li> <li>7</li> <li>8</li> <li>11</li> <li>12</li> <li>14</li> <li>16</li> <li>17</li> <li>19</li> </ul>	<ul style="list-style-type: none"> <li>Left</li> <li>Right</li> <li>grade up</li> <li>grade down</li> </ul>	<ul style="list-style-type: none"> <li>(ft)</li> <li>Traffic Counters (counter ID)</li> </ul>	<ul style="list-style-type: none"> <li>Crash Locations: Fatal, Injury, Property Damage Only, Unknown Crash Type</li> </ul>	8000 16 - Urban - Minor Arterial 1.490	ST. ALBANS CITY - V036-0612 Ghost Section - US-7 (1.245 to 1.217) 1.49 of 1.49 0.028	8	ST. ALBANS CITY	1 of 1 TWN mileage: 0.0 to 1.49	VT-36 ETE mileage: 2.834 to 4.324
Total Mileage: 1.490 mi						Total Mileage: 1.49 mi				