

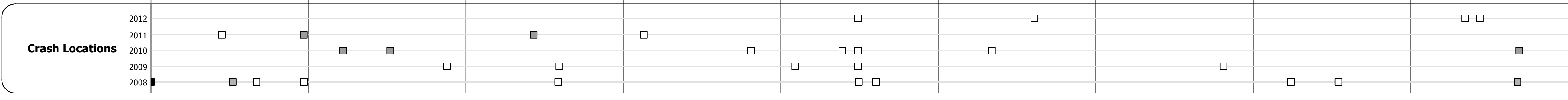
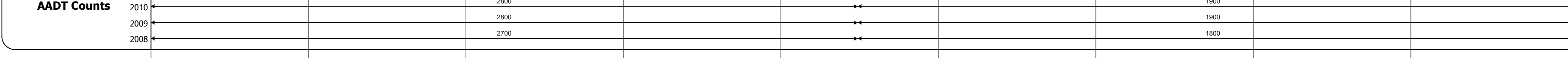
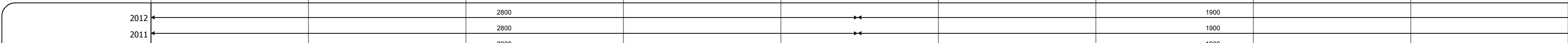
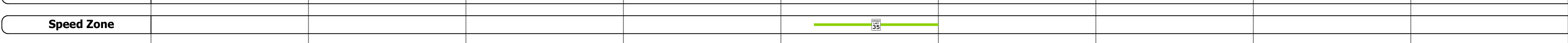


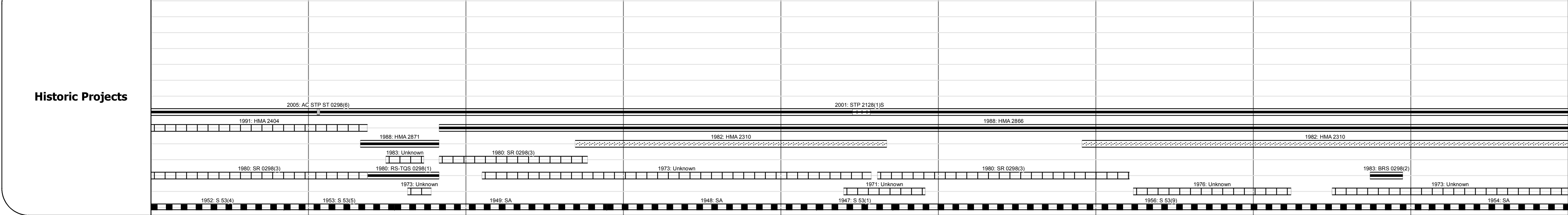


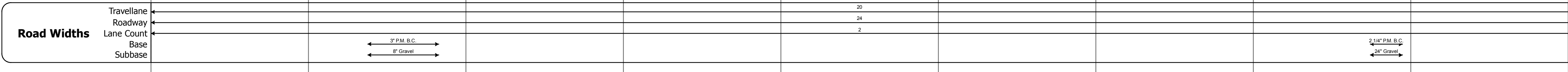
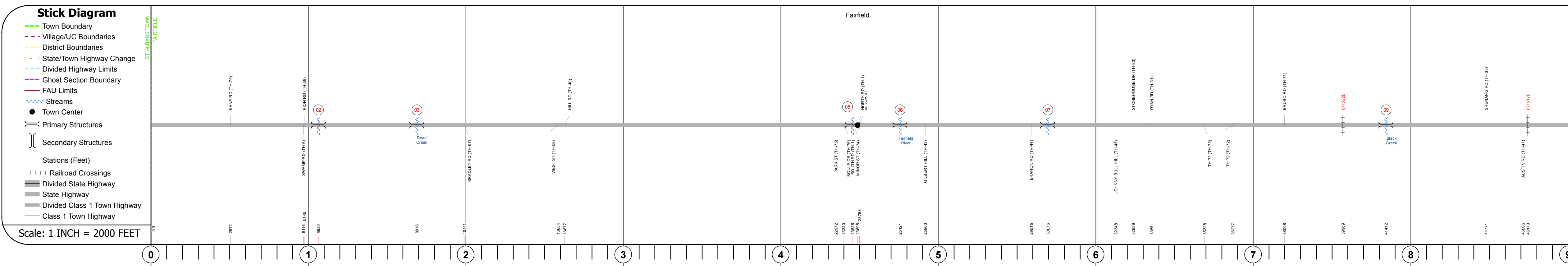
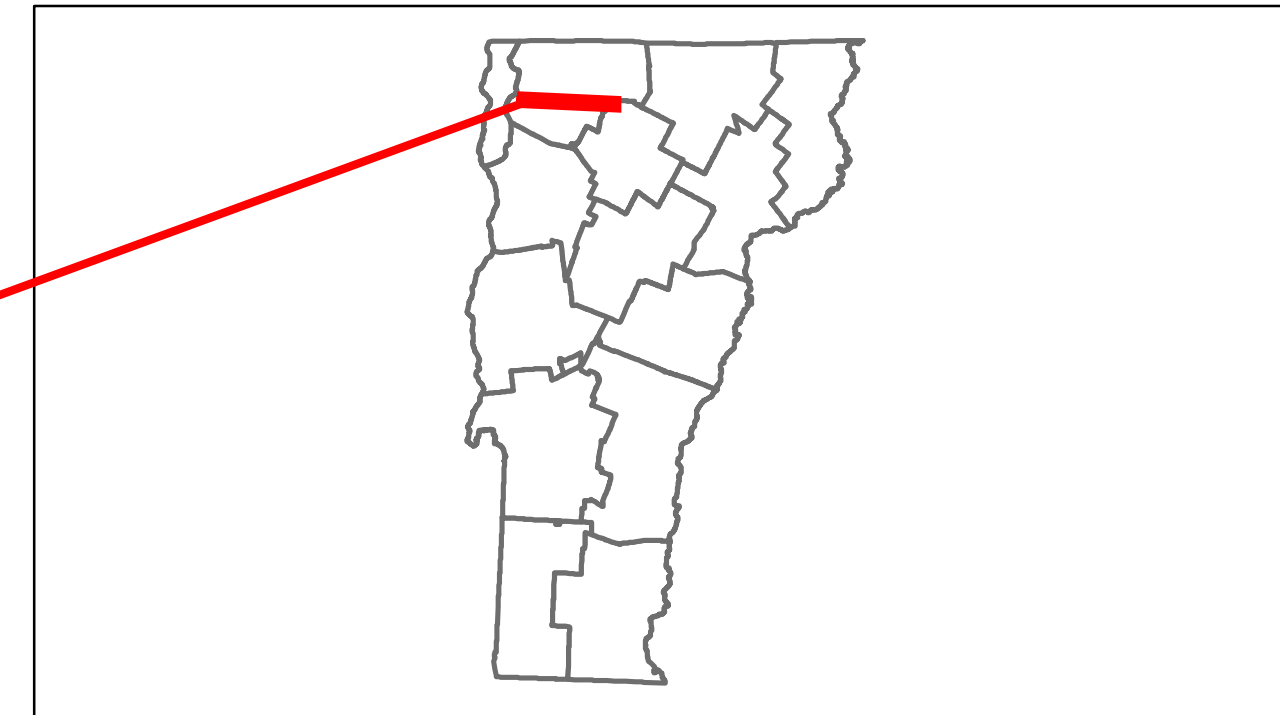


Route Log Progress Chart

DRAFT

Please Note: Errors and Omissions May Exist.
Contact the VTrans Mapping Unit with questions or concerns.

DISTRICT	TOWN	ROUTE
8	FAIRFIELD	VT-36



DESCRIPTION BLOCK

Bridge 2:
Slab - 2005
Structure No. 300298000206051
Length: 21'
Width: 27.2'
Under Clearance: 7.0'
Facility Carried: VT36
Bridge Type: CONCRETE SLAB
Features Intersected: BROOK
Maintenance: State

Culvert 3:
Culvert - 2012
Structure No. 300298000306051
Length: 33'
Facility Carried: VT36
Bridge Type: R.C. BOX (Segmental)
Features Intersected: DEAD CREEK
Maintenance: State

Culvert 5:
Culvert - 1947
Structure No. 300298000506051
Length: 6'
Under Clearance: 5.33'
Facility Carried: VT36
Bridge Type: ACCOMP
Features Intersected: BROOK
Maintenance: State

Bridge 6:
Stringer/multi-beam or girder - 1955
Structure No. 200298000606052
Length: 69'
Width: 28.0'
Facility Carried: VT 00036 ML
Bridge Type: ROLLED BEAM
Features Intersected: FAIRFIELD RIVER
Surface: Bituminous
Maintenance/Ownership: State

Culvert 7:
Culvert - 1957
Structure No. 300298000706051
Length: 7'
Under Clearance: 6.0'
Facility Carried: VT36
Bridge Type: CONC. PIPE (Seg.)
Features Intersected: BROOK
Maintenance: State

Bridge 9:
Stringer/multi-beam or girder - 1983
Structure No. 200298000906052
Length: 115'
Width: 32.5'
Facility Carried: VT 00036 ML
Bridge Type: WELDED GIRDER
Features Intersected: BLACK CREEK
Surface: Bituminous
Maintenance/Ownership: State

Historic Projects Retreatment, Resurface, Unknown, Macadam, Skimmy Mix, Bituminous Seal, Bituminous Concrete, Surface Treated Gravel, Plant Mix, Reclaimed Base and Bituminous Concrete, Concrete	Functional Class 1, 2, 3, 4, 5, 6, 7, 8, 9, 10, 11, 12, 13, 14, 15, 16, 17, 18, 19	Curves Left, Right	Road Widths (ft)	Traffic Counters (counter ID)	AADT (count)	Crash Locations Fatal, Injury, Property Damage Only, Unknown Crash Type	Mileage by Functional Class By Sheet 0298 7 - Rural - Major collector 9.000	Mileage by Town By Sheet FAIRFIELD - V036-0605 9.0 of 9.989	DISTRICT 8	TOWN FAIRFIELD	Date: 05/22/14	ROUTE VT-36 ETE mileage: 6.707 to 15.707
						1 of 2 TWN mileage: 0.0 to 9.0						