

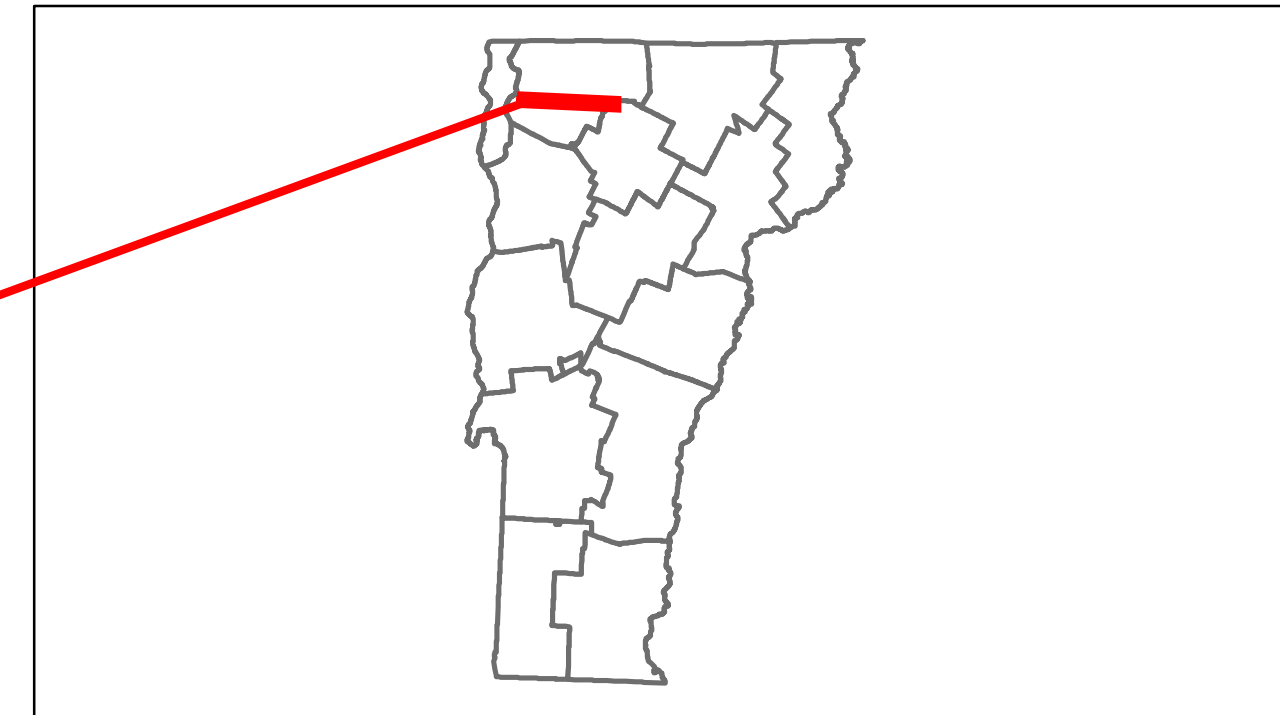


Route Log Progress Chart

DRAFT

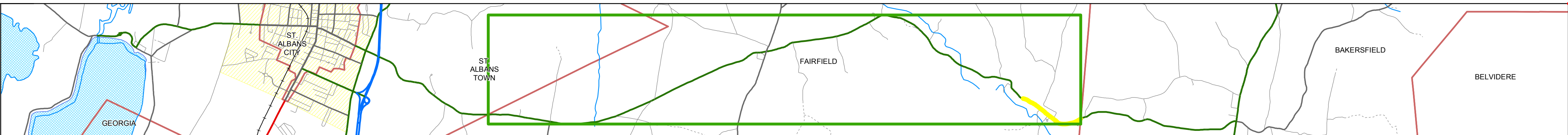
Please Note: Errors and Omissions May Exist.
Contact the VTrans Mapping Unit with questions or concerns.

DISTRICT	TOWN	ROUTE
8	FAIRFIELD	VT-36



Base Map

1 in = 1 miles



Stick Diagram

- Town Boundary
- Village/UC Boundaries
- District Boundaries
- State/Town Highway Change
- Divided Highway Limits
- Ghost Section Boundary
- FAU Limits
- Streams
- Town Center
- Primary Structures
- Secondary Structures
- Stations (Feet)
- Railroad Crossings
- Divided State Highway
- State Highway
- Divided Class 1 Town Highway
- Class 1 Town Highway

Scale: 1 INCH = 2000 FEET




DESCRIPTION BLOCK

Bridge 10:
 Slab - 1926
 Structure No. 300298001006051
 Length: 17'
 Width: 27.3'
 Under Clearance: 6.0'
 Facility Carried: VT36
 Bridge Type: CONCRETE SLAB
 Features Intersected: BROOK
 Surface: Bituminous
 Maintenance: State


Road Widths

Travellane	20
Roadway	24
Lane Count	2
Base	
Subbase	




Curves

12	5	22	9	4
----	---	----	---	---



Grades




Historic Projects

2001: STP 21281US
1988: HMA 2866
1982: HMA 2310
1973: Unknown
1973: Unknown
1954: SA
1950: S 53/3
1956: S 53/3




Maintenance Garage

District 8 - St. Albans Garage

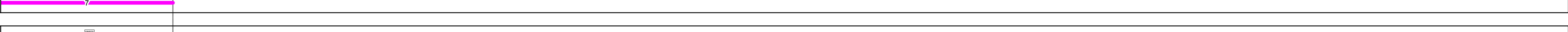


Traffic Counters




Functional Class

7



Speed Zone

35




ADT Counts

2012	1900	1400
2011	1900	1400
2010	1900	1400
2009	1900	1400
2008	1800	1400



Crash Locations

2012	
2011	
2010	■
2009	
2008	□



Historic Projects Retreatment, Resurface, Unknown, Bituminous Mix, Skimmy Mix, Bituminous Seal, Bituminous Concrete, Concrete, Gravel, Surface Treated Gravel, Plant Mix, Reclaimed Base and Bituminous Concrete, Concrete	Functional Class 1, 2, 3, 4, 5, 6, 7, 8, 9, 10, 11, 12, 13, 14, 15, 16, 17, 18, 19	Curves Left, Right	Road Widths (ft)	ADT (count)	Mileage by Functional Class By Sheet 0298 7 - Rural - Major collector 0.989	Mileage by Town By Sheet FAIRFIELD - V036-0605 0.989 of 9.989	DISTRICT 8	TOWN FAIRFIELD	Date: 05/22/14	ROUTE VT-36 ETE mileage: 15.707 to 16.696
					Crash Locations Fatal, Injury, Property Damage Only, Unknown Crash Type	Speed Zones 25, 30, 35, 40, 45, 50, 55, 60, 65				