

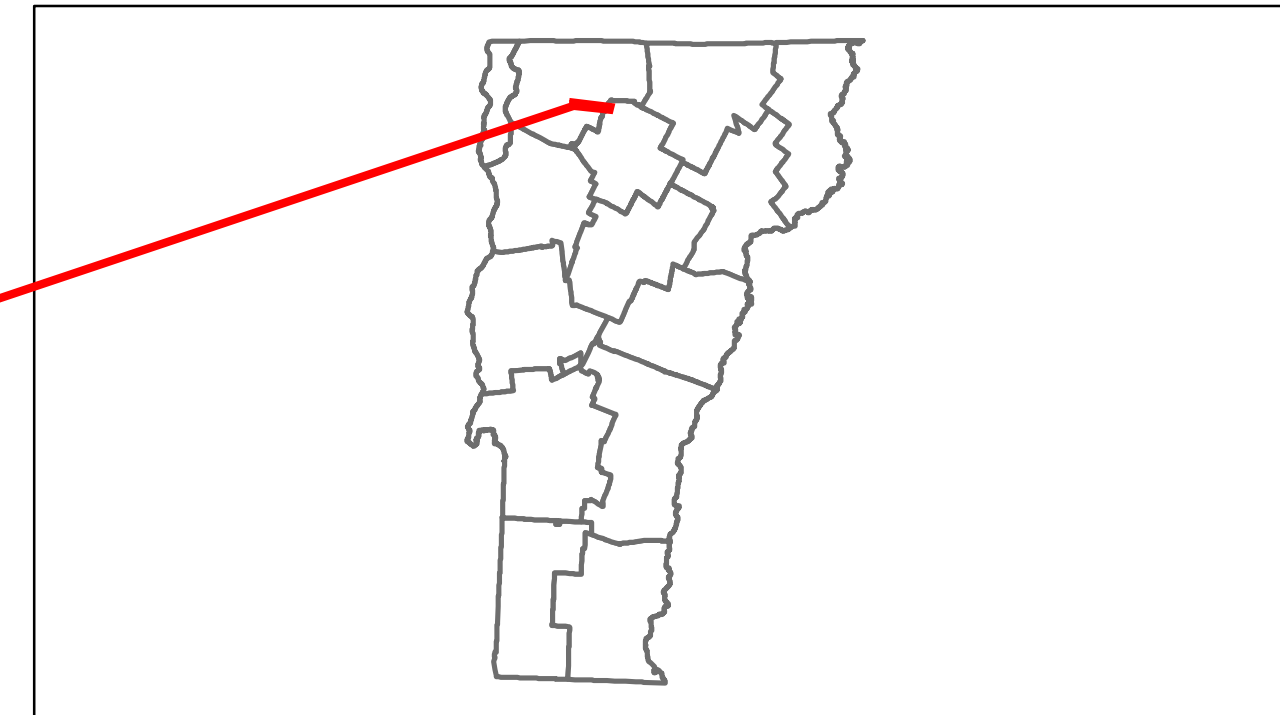


Route Log Progress Chart




DRAFT

Please Note: Errors and Omissions May Exist.
Contact the VTrans Mapping Unit with questions or concerns.

DISTRICT	TOWN	ROUTE
8	BAKERSFIELD	VT-36



Road Widths	Travellane	Roadway	Lane Count	Base	Subbase
	20	24	2		



Maintenance Garage	District 8 - St. Albans Garage
--------------------	--------------------------------

Traffic Counters	567 131
------------------	---------

Functional Class	7
------------------	---

Speed Zone	40
------------	----

Year	2012	2011	2010	2009	2008
AADT Counts	1400	1400	1400	1400	1400

Year	2012	2011	2010	2009	2008
Crash Locations	□	■	■		□

DESCRIPTION BLOCK

Culvert 11:
Culvert - 1956
Structure No. 300298001106011
Length: 16'
Under Clearance: 9.0'
Facility Carried: VT36
Bridge Type: CGMPA
Features Intersected: BROOK
Maintenance: State

Culvert 12:
Culvert - 1956
Structure No. 200298001206012
Length: 22'
Facility Carried: VT 00036 ML
Bridge Type: TWIN MULTI PL ARCH
Features Intersected: BROOK
Maintenance/Ownership: State

Culvert 13:
Culvert - 1956
Structure No. 200298001306012
Length: 22'
Facility Carried: VT 00036 ML
Bridge Type: TWIN MULTI PL ARCH
Features Intersected: BROOK
Maintenance/Ownership: State

Culvert 14:
Culvert - 1953
Structure No. 300298001406011
Length: 18'
Under Clearance: 4.0'
Facility Carried: VT36
Bridge Type: (3) ACCGMP
Features Intersected: BROOK
Maintenance: State

Culvert 15:
Culvert - 2003
Structure No. 300298001506011
Length: 9'
Under Clearance: 5.0'
Facility Carried: VT36
Bridge Type: RC BOX
Features Intersected: BROOK
Maintenance: State

Historic Projects Retreatment, Resurface, Unknown, Bituminous Mix, Skimny Mix, Bituminous Seal, Bituminous Concrete, Surface Treated Gravel, Plant Mix, Reclaimed Base and Bituminous Concrete, Concrete	Functional Class 1, 2, 6, 7, 8, 11, 12, 14, 16, 17, 19	Curves Left, Right	Road Widths (ft)	AADT (count)	Mileage by Functional Class By Sheet 0298 7 - Rural - Major collector 2.507	Mileage by Town By Sheet BAKERSFIELD - V036-0601 2.507 of 2.507	DISTRICT 8	TOWN BAKERSFIELD	Date: 05/22/14	ROUTE VT-36 ETE mileage: 16.696 to 19.203
Speed Zones 25, 30, 35, 40, 45, 50, 55, 60, 65	Grades grade up, grade down	Traffic Counters (counter ID)	Crash Locations Fatal, Injury, Property Damage Only, Unknown Crash Type	Total Mileage: 2.507 mi	Total Mileage: 2.507 mi	1 of 1 TWN mileage: 0.0 to 2.507				