


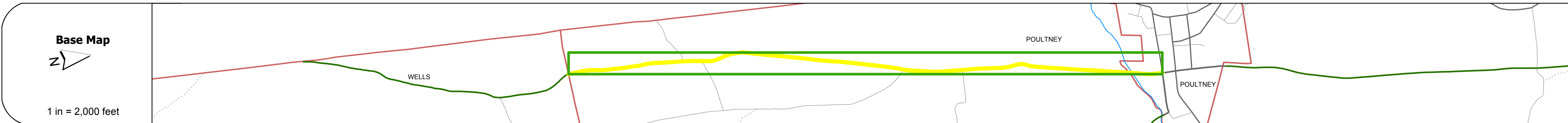
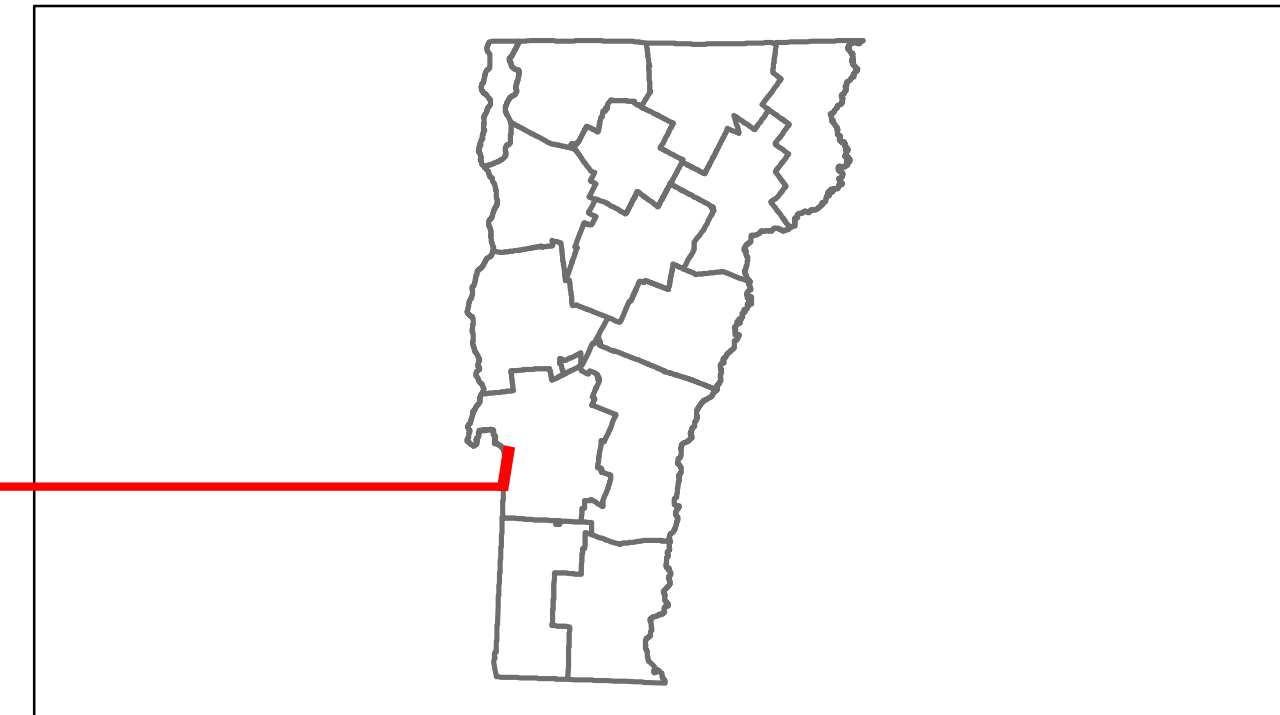


Route Log Progress Chart

DRAFT

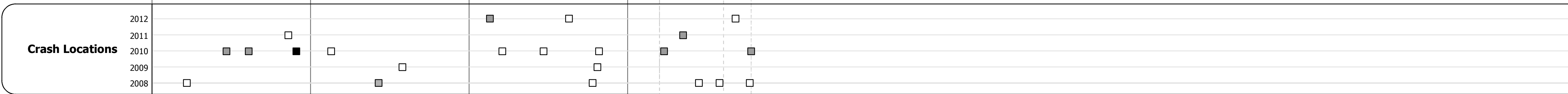
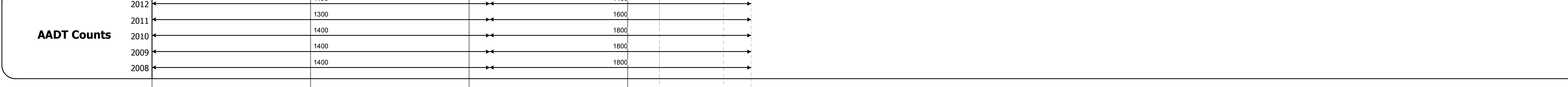
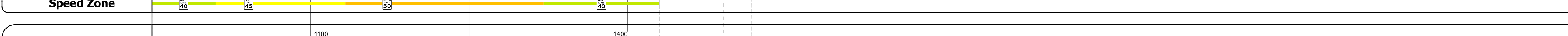



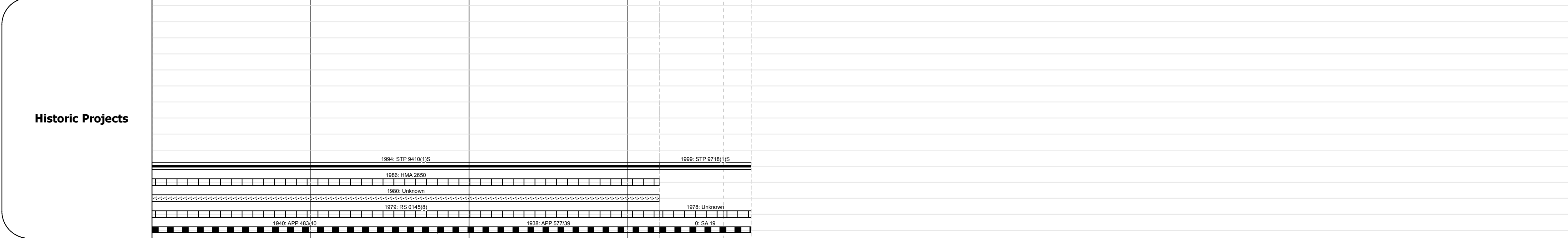


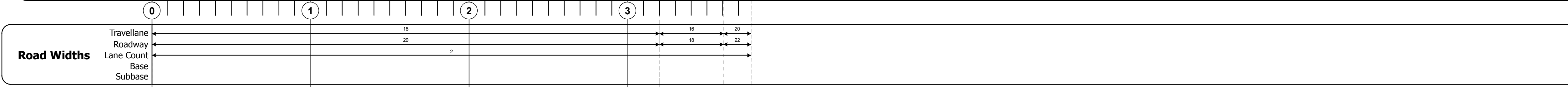
Please Note: Errors and Omissions May Exist.
Contact the VTrans Mapping Unit with questions or concerns.

DISTRICT	TOWN	ROUTE
3	POULTNEY	VT-31



DESCRIPTION BLOCK

Bridge 4:
Truss - thru - 1923
Structure No. 200145000411172
Length: 130'
Height: 14.08'
Width: 20.9'
Facility Carried: VT 00031 ML
Bridge Type: STEEL THRU TRUSS
Features Intersected: POULTNEY RIVER
3
Maintenance/Ownership: Town



Historic Projects Retreatment, Resurface, Unknown, Bituminous Mix, Skimny Mix, Bituminous Seal, Bituminous, Concrete, Gravel, Surface Treated Gravel, Plant Mix, Reclaimed Base and Bituminous Concrete, Concrete	Functional Class 1, 2, 3, 4, 5, 6, 7, 8, 9, 10, 11, 12, 13, 14, 15, 16, 17, 18, 19	Curves Left, Right	Road Widths (ft)	Traffic Counters (counter ID)	AADT (count)	Crash Locations Fatal, Injury, Property Damage Only, Unknown Crash Type	Mileage by Functional Class By Sheet 0145 7 - Rural - Major collector 3.779	Mileage by Town By Sheet POULTNEY - V031-1117 3.779 of 3.779	DISTRICT 3	TOWN POULTNEY	Date: 05/22/14	ROUTE VT-31 ETE mileage: 1.756 to 5.535
							Total Mileage: 3.779 mi	Total Mileage: 3.779 mi				