
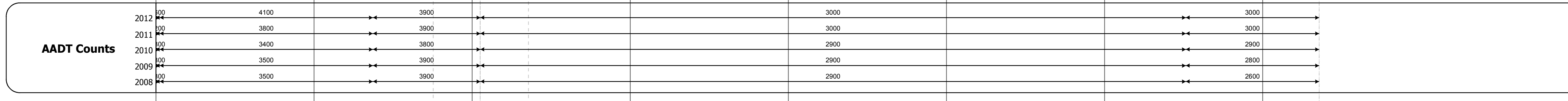
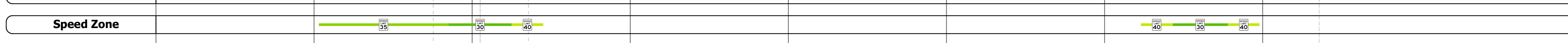

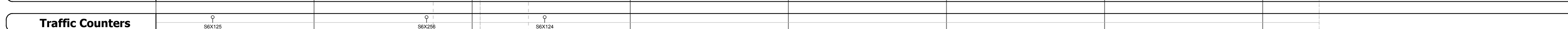



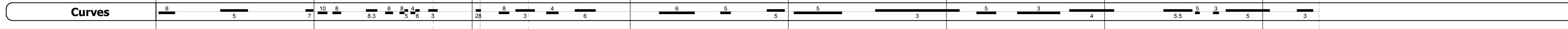
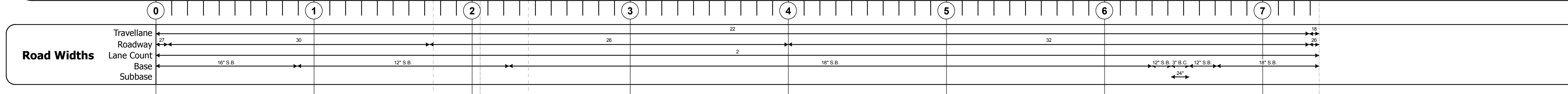
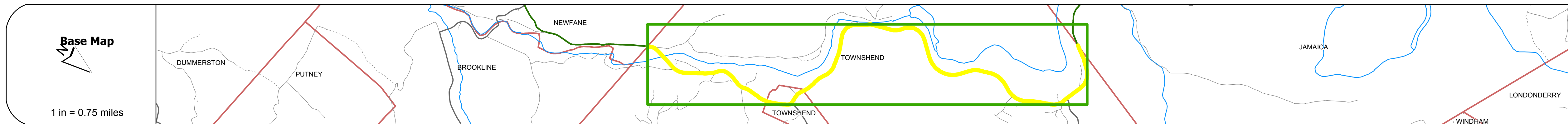
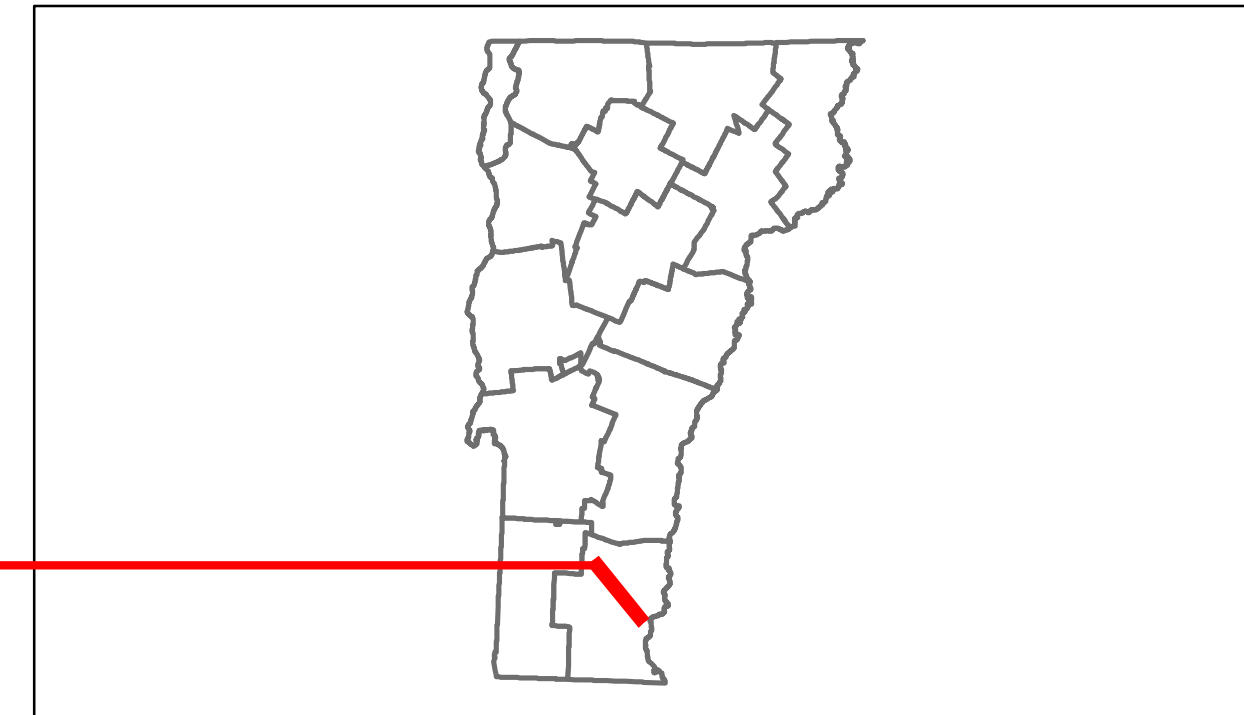




Route Log Progress Chart

DRAFT
Please Note: Errors and Omissions May Exist.
Contact the VTrans Mapping Unit with questions or concerns.

DISTRICT	TOWN	ROUTE
2	TOWNSHEND	VT-30



DESCRIPTION BLOCK

Bridge 15:
Stringer/multi-beam or girder - 1952
Structure No. 200015001513172
Length: 446'
Width: 31.0'
Facility Carried: VT 00030 ML
Bridge Type: 4 SP CONT. ROLLED BM
Features Intersected: WEST RIVER
Surface: Bituminous
Maintenance/Ownership: State

Bridge 16:
Slab - 2000
Structure No. 200015001813172
Length: 45'
Width: 31.7'
Facility Carried: VT 00030 ML
Bridge Type: CONCRETE SLAB
Features Intersected: MILL BROOK
Surface: Bituminous
Maintenance/Ownership: State

Culvert 21:
Culvert - 1939
Structure No. 300015002113171
Length: 14'
Under Clearance: 10.0'
Facility Carried: VT30
Bridge Type: R.C. BOX
Features Intersected: BROOK
Maintenance: State

Culvert 22:
Culvert - 1958
Structure No. 300015002213171
Length: 12'
Under Clearance: 10.0'
Facility Carried: VT30
Bridge Type: R.C. BOX
Features Intersected: RANNY BROOK
Maintenance: State

Culvert 23:
Culvert - 1991
Structure No. 300015002313171
Length: 18'
Under Clearance: 18.0'
Facility Carried: VT30
Bridge Type: CGMPP
Features Intersected: TANNERY BROOK
Maintenance: State

Historic Projects <ul style="list-style-type: none"> Retreatment Resurface Unknown Bituminous Mix Skimny Mix Bituminous Seal Gravel Surface Treated Gravel Plant Mix Reclaimed Base and Bituminous Concrete Concrete 	Functional Class <ul style="list-style-type: none"> 1 2 3 4 5 6 7 8 9 10 11 12 13 14 15 16 17 18 19 	Curves <ul style="list-style-type: none"> Left Right 	Road Widths (ft)	Traffic Counters (counter ID)	AADT (count)	Crash Locations <ul style="list-style-type: none"> Fatal Injury Property Damage Only Unknown Crash Type 	Mileage by Functional Class By Sheet 015-1 6 - Rural - Minor Arterial 7.357	Mileage by Town By Sheet TOWNSHEND - V030-1317 7.357 of 7.357	DISTRICT 2	TOWN TOWNSHEND	Date: 05/22/14	ROUTE VT-30 ETE mileage: 14.339 to 21.696
Total Mileage: 7.357 mi							Total Mileage: 7.357 mi					

For More Information Contact - Vermont Agency of Transportation, Policy, Planning and Intermodal Development Division - Mapping Unit, 1 National Life Drive, Montpelier, VT 05633-5001 Telephone: 802-828-2600.