

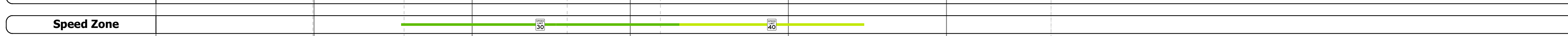

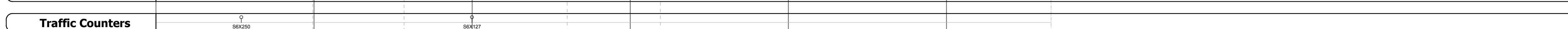

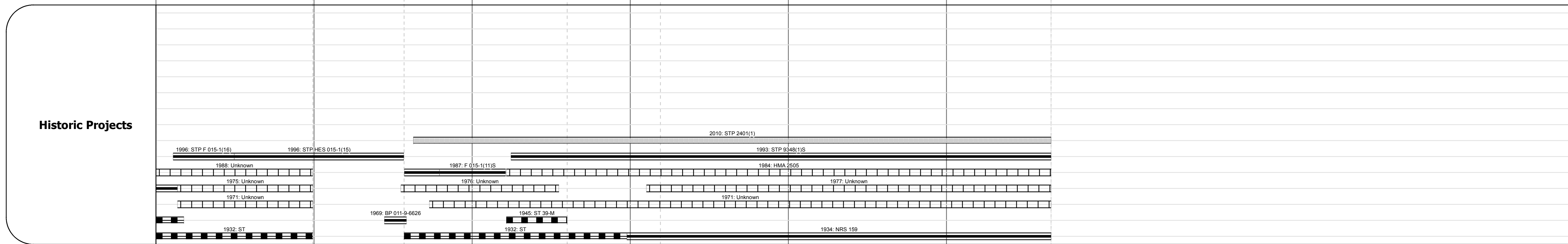

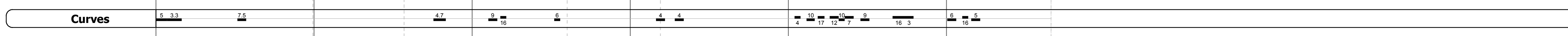
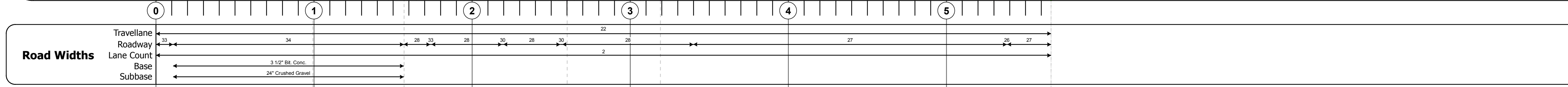
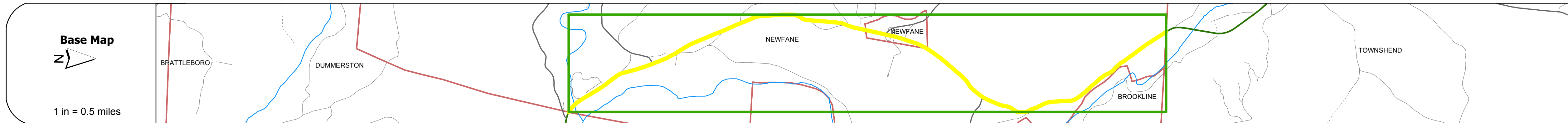
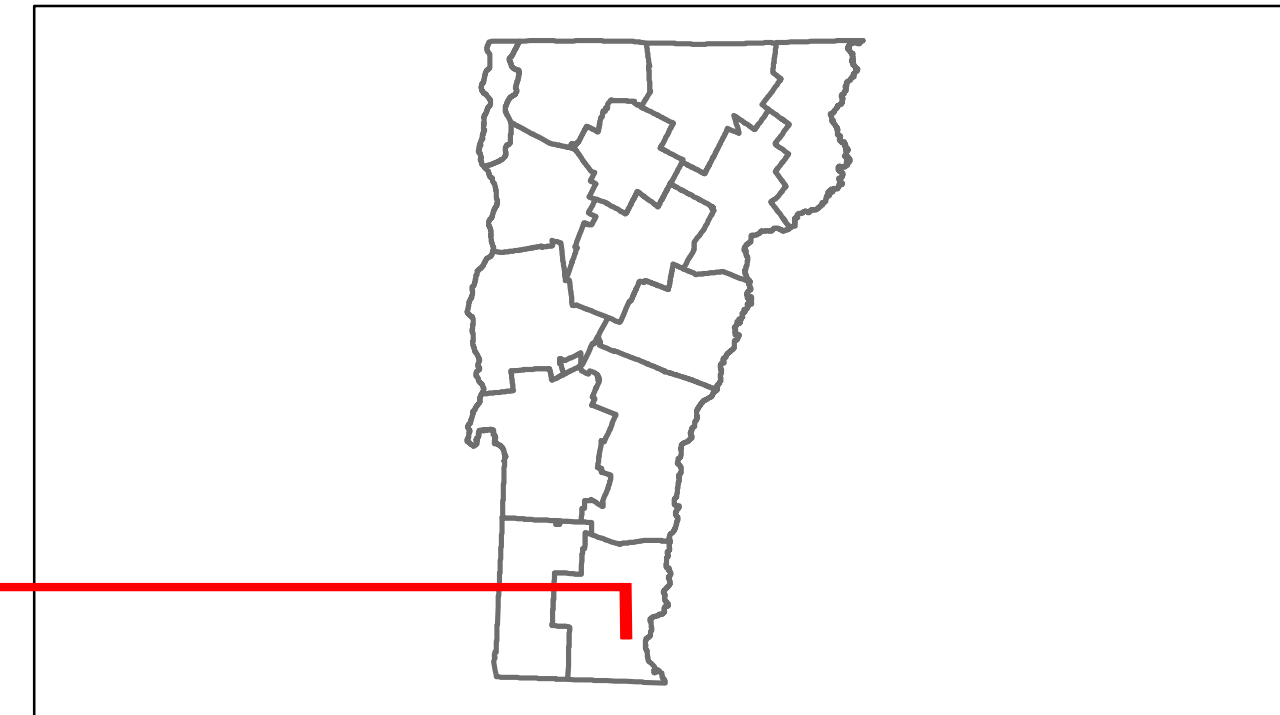


Route Log Progress Chart

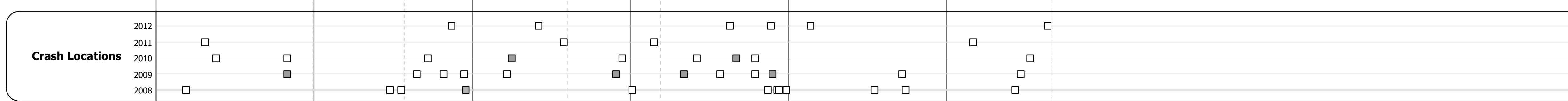
DRAFT

Please Note: Errors and Omissions May Exist.
Contact the VTrans Mapping Unit with questions or concerns.

DISTRICT	TOWN	ROUTE
2	NEWFANE	VT-30



Year	Station 0.000 - 0.500	Station 0.500 - 1.000	Station 1.000 - 1.500	Station 1.500 - 2.000	Station 2.000 - 2.500	Station 2.500 - 3.000	Station 3.000 - 3.500	Station 3.500 - 4.000	Station 4.000 - 4.500	Station 4.500 - 5.000	Station 5.000 - 5.662
2012	5100			5100			4500			4600	
2011	5300			5200			4600			4200	
2010	5400			5200			4600			3800	
2009	5500			5200			4700			3800	
2008	5500			5200			4700			3800	



DESCRIPTION BLOCK
<p>Culvert 10: Culvert - 1995 Structure No. 300015001013121 Length: 9' Under Clearance: 8.0' Facility Carried: VT30 Bridge Type: ALUMINUM PIPE Features Intersected: BROOK Maintenance: State</p> <p>Bridge 11: Tee Beam - 1926 Structure No. 200015001113122 Length: 43' Width: 34.4' Facility Carried: VT 00030 ML Bridge Type: TBEAM WIDE W/ SLAB Features Intersected: SMITH BROOK Surface: Bituminous Maintenance/Ownership: State</p> <p>Bridge 12: Tee Beam - 1945 Structure No. 200015001213122 Length: 43' Width: 32.7' Facility Carried: VT 00030 ML Bridge Type: TBEAM WIDE W/ STL BM Features Intersected: SMITH BROOK Surface: Bituminous Maintenance/Ownership: State</p> <p>Bridge 13: Stringer/multi-beam or girder - 1945 Structure No. 200015001313122 Length: 69' Width: 29.6' Facility Carried: VT 00030 ML Bridge Type: ROLLED BEAM Features Intersected: SMITH BROOK Surface: Bituminous Maintenance/Ownership: State</p> <p>Bridge 14: Other - 1934 Structure No. 300015001413121 Length: 9' Width: 27.0' Under Clearance: 7.0' Facility Carried: VT30 Bridge Type: CONCRETE SLAB/BOX Features Intersected: BROOK Surface: Bituminous Maintenance: State</p>

Historic Projects	Functional Class	Curves	Road Widths	AADT	Mileage by Functional Class By Sheet	Mileage by Town By Sheet	DISTRICT	TOWN	Date: 05/22/14	ROUTE
<ul style="list-style-type: none"> Retreatment Resurface Unknown Bituminous Mix Skimny Mix Bituminous Seal Gravel Surface Treated Gravel Plant Mix Reclaimed Base and Bituminous Concrete Concrete 	<ul style="list-style-type: none"> 1 2 6 7 8 11 12 14 16 17 19 	<ul style="list-style-type: none"> Left Right 	<ul style="list-style-type: none"> Grades up Grades down 	<ul style="list-style-type: none"> Crash Locations Fatal Injury Property Damage Only Unknown Crash Type 	015-1 6 - Rural - Minor Arterial 5.662	NEWFANE - V030-1312 5.662 of 5.662	2	NEWFANE	1 of 1 TWN mileage: 0.0 to 5.662	VT-30 ETE mileage: 8.677 to 14.339
Total Mileage: 5.662 mi						Total Mileage: 5.662 mi				