

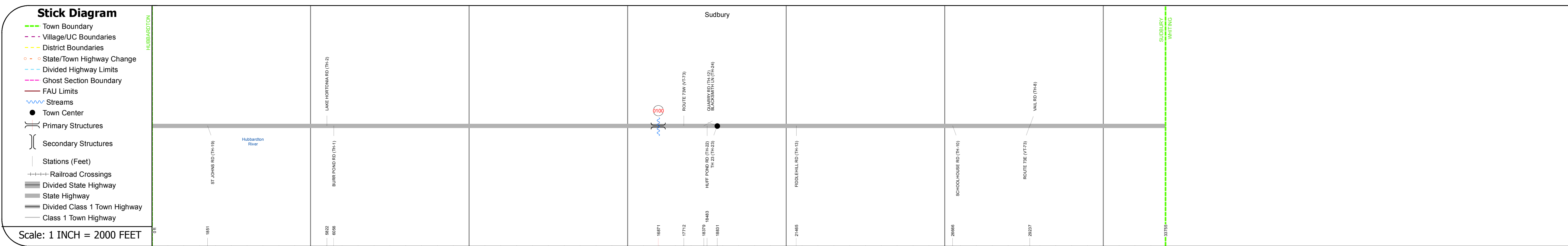

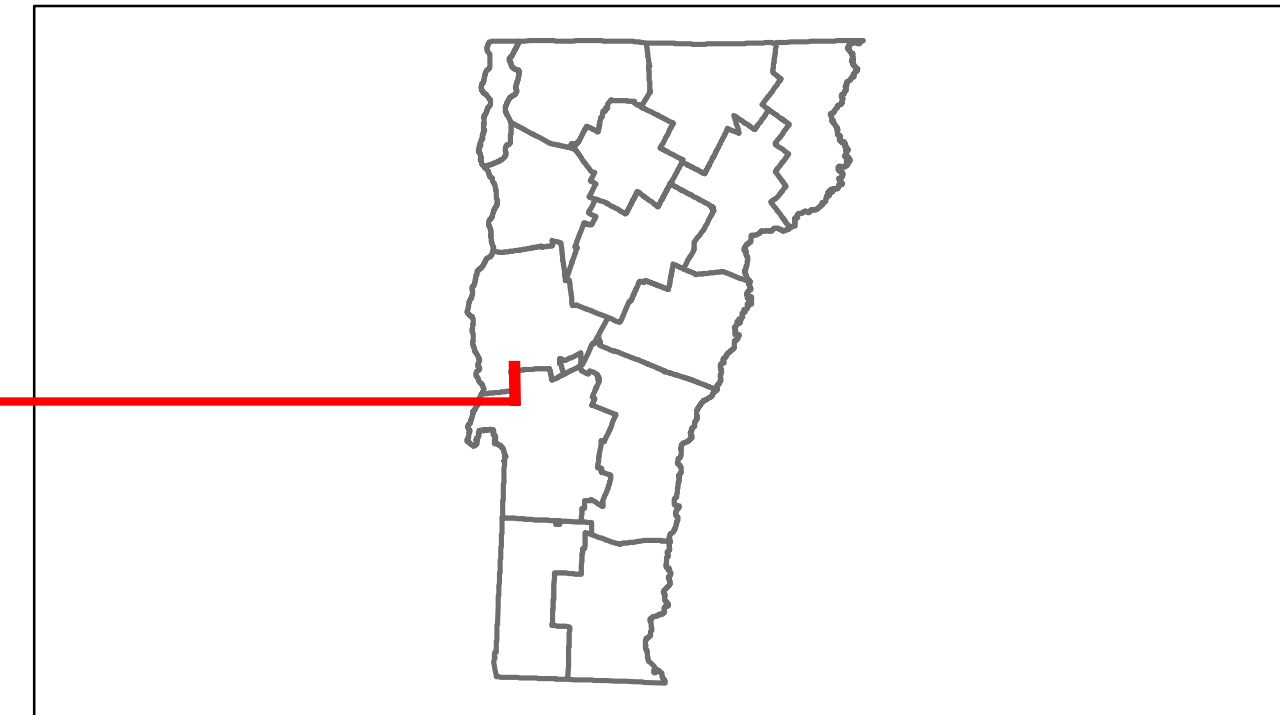


# Route Log Progress Chart

**DRAFT**

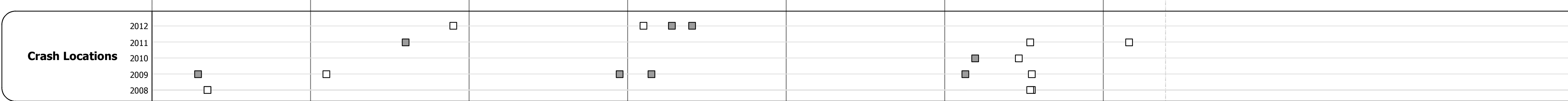
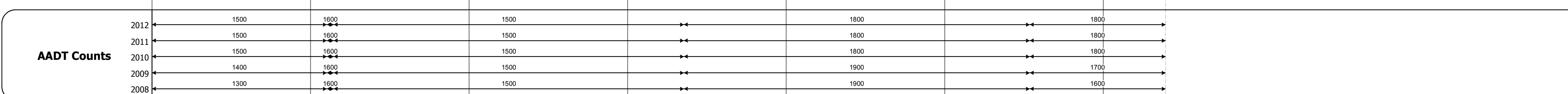
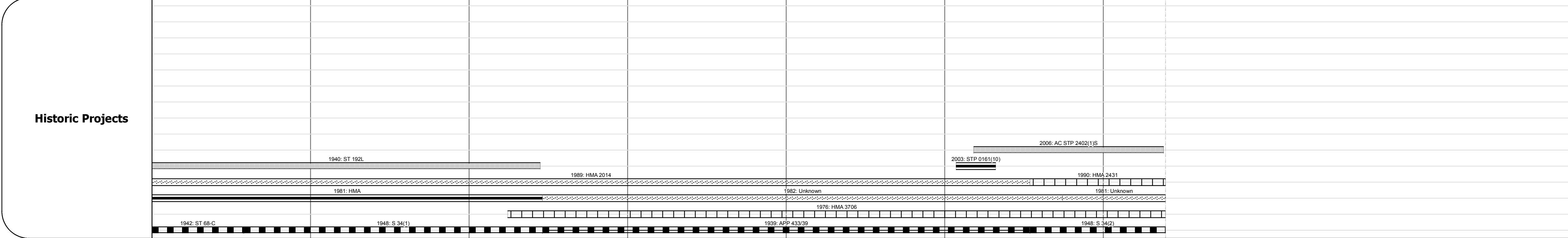
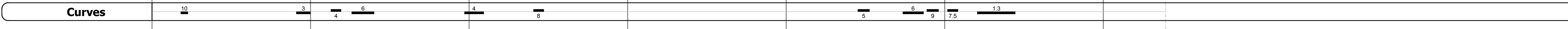
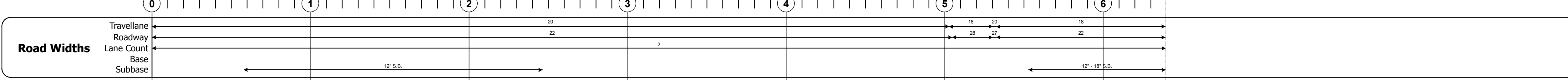
Please Note: Errors and Omissions May Exist.  
Contact the VTrans Mapping Unit with questions or concerns.

DISTRICT	TOWN	ROUTE
3	SUDBURY	VT-30



## DESCRIPTION BLOCK

Culvert 100:  
Culvert - 1960  
Structure No. 300161010011231  
Length: 6'  
Under Clearance: 5.0'  
Facility Carried: VT30  
Bridge Type: CGMPP  
Features Intersected: BROOK  
Maintenance: State



<b>Historic Projects</b> Retreatment, Resurface, Unknown, Bituminous Mix, Skimny Mix, Bituminous Seal, Bituminous Concrete, Surface Treated Gravel, Plant Mix, Reclaimed Base and Bituminous Concrete, Concrete	<b>Functional Class</b> 1, 2, 3, 4, 5, 6, 7, 8, 9, 10, 11, 12, 13, 14, 15, 16, 17, 18, 19	<b>Curves</b> Left, Right	<b>Road Widths</b> (ft)	<b>Traffic Counters</b> (counter ID)	<b>AADT</b> (count)	<b>Crash Locations</b> Fatal, Injury, Property Damage Only, Unknown Crash Type	<b>Mileage by Functional Class By Sheet</b> 0161 7 - Rural - Major collector 6.393	<b>Mileage by Town By Sheet</b> SUDBURY - V030-1123 6.393 of 6.393	<b>DISTRICT</b> 3	<b>TOWN</b> SUDBURY	<b>Date:</b> 05/22/14	<b>ROUTE</b> VT-30 ETE mileage: 85.977 to 92.37
						<b>Total Mileage: 6.393 mi</b>		<b>Total Mileage: 6.393 mi</b>		<b>1 of 1</b> TWN mileage: 0.0 to 6.393		