

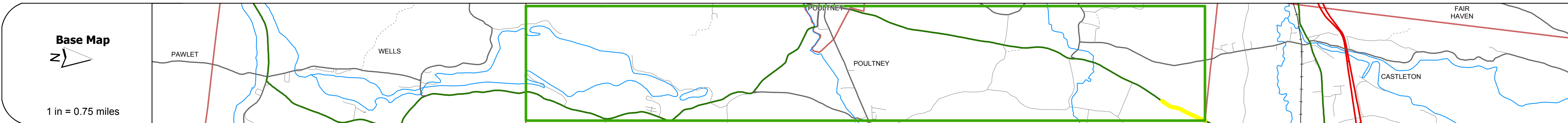
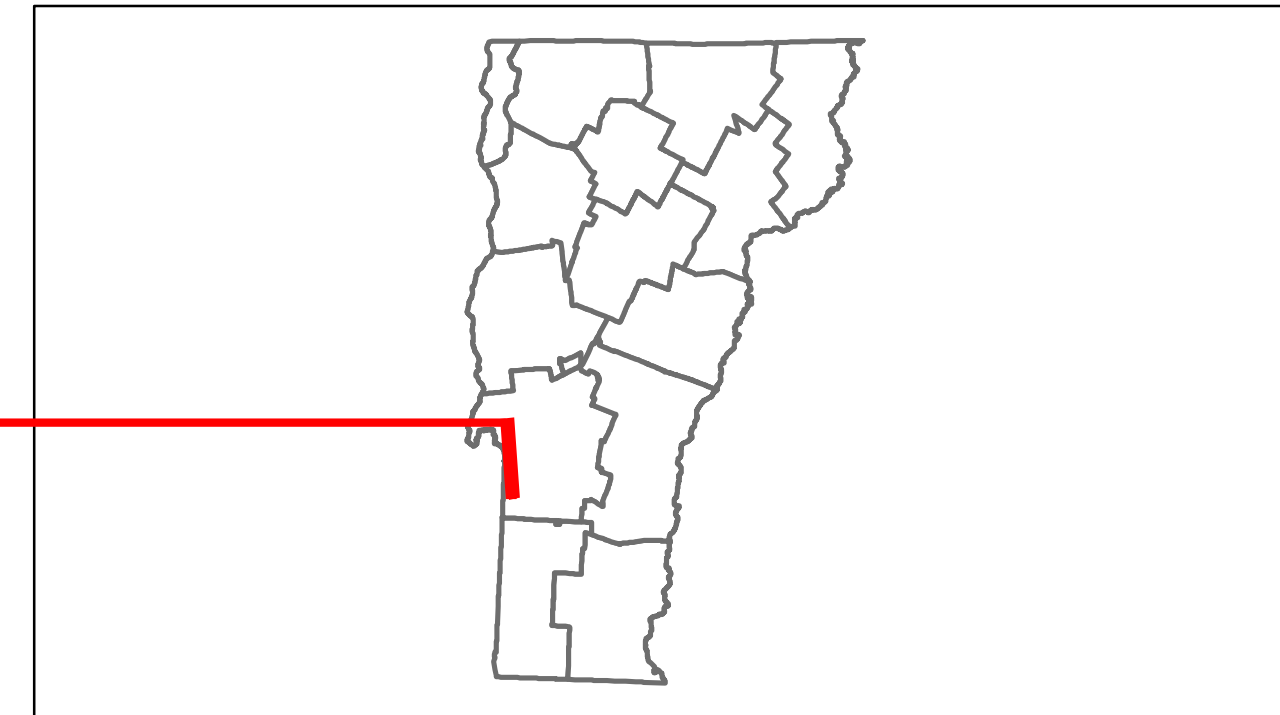


Route Log Progress Chart

DRAFT

Please Note: Errors and Omissions May Exist.
Contact the VTrans Mapping Unit with questions or concerns.


DISTRICT	TOWN	ROUTE
3	POULTNEY	VT-30




- Stick Diagram**
- Town Boundary
 - Village/UC Boundaries
 - District Boundaries
 - State/Town Highway Change
 - Divided Highway Limits
 - Ghost Section Boundary
 - FAU Limits
 - Streams
 - Town Center
 - Primary Structures
 - Secondary Structures
 - Stations (Feet)
 - Railroad Crossings
 - Divided State Highway
 - State Highway
 - Divided Class 1 Town Highway
 - Class 1 Town Highway
- Scale: 1 INCH = 2000 FEET




- Road Widths**
- Travellane: 16
 - Roadway: 22
 - Lane Count: 2
 - Base
 - Subbase



- Curves**




- Grades**




- Historic Projects**
- 1908: STP 9718 (1S)
 - 1960: HMA 2628
 - 1977: Unknown
 - 1971: Unknown
 - 1936: ST




- Maintenance Garage**




- Traffic Counters**



- Functional Class**




- Speed Zone**



- AADT Counts**



- Crash Locations**



DESCRIPTION BLOCK

DESCRIPTION BLOCK

<p>Historic Projects</p> <ul style="list-style-type: none"> Retreatment Resurface Unknown Bituminous Mix Skimny Mix Bituminous Seal Concrete Gravel Surface Treated Gravel Plant Mix Reclaimed Base and Bituminous Concrete 	<p>Functional Class</p> <ul style="list-style-type: none"> 1 2 6 7 8 11 12 14 16 17 19 <p>Speed Zones</p> <ul style="list-style-type: none"> 25 30 35 40 45 50 55 60 65 	<p>Curves</p> <ul style="list-style-type: none"> Left Right <p>Grades</p> <ul style="list-style-type: none"> grade up grade down 	<p>Road Widths</p> <p>(ft)</p>	<p>Traffic Counters</p> <p>(counter ID)</p>	<p>AADT</p> <p>(count)</p>	<p>Crash Locations</p> <ul style="list-style-type: none"> Fatal Injury Property Damage Only Unknown Crash Type 	<p>Mileage by Functional Class By Sheet</p> <p>015-2 6 - Rural - Minor Arterial 0.591</p>		<p>Mileage by Town By Sheet</p> <p>POULTNEY - V030-1117 0.591 of 9.591</p>		<p>DISTRICT</p> <p>3</p>	<p>TOWN</p> <p>POULTNEY</p>	<p>Date: 05/22/14</p> <p>2 of 2</p> <p>TWN mileage: 9.0 to 9.591</p>	<p>ROUTE</p> <p>VT-30</p> <p>ETE mileage: 73.665 to 74.256</p>
							<p>Total Mileage: 0.591 mi</p>		<p>Total Mileage: 0.591 mi</p>					