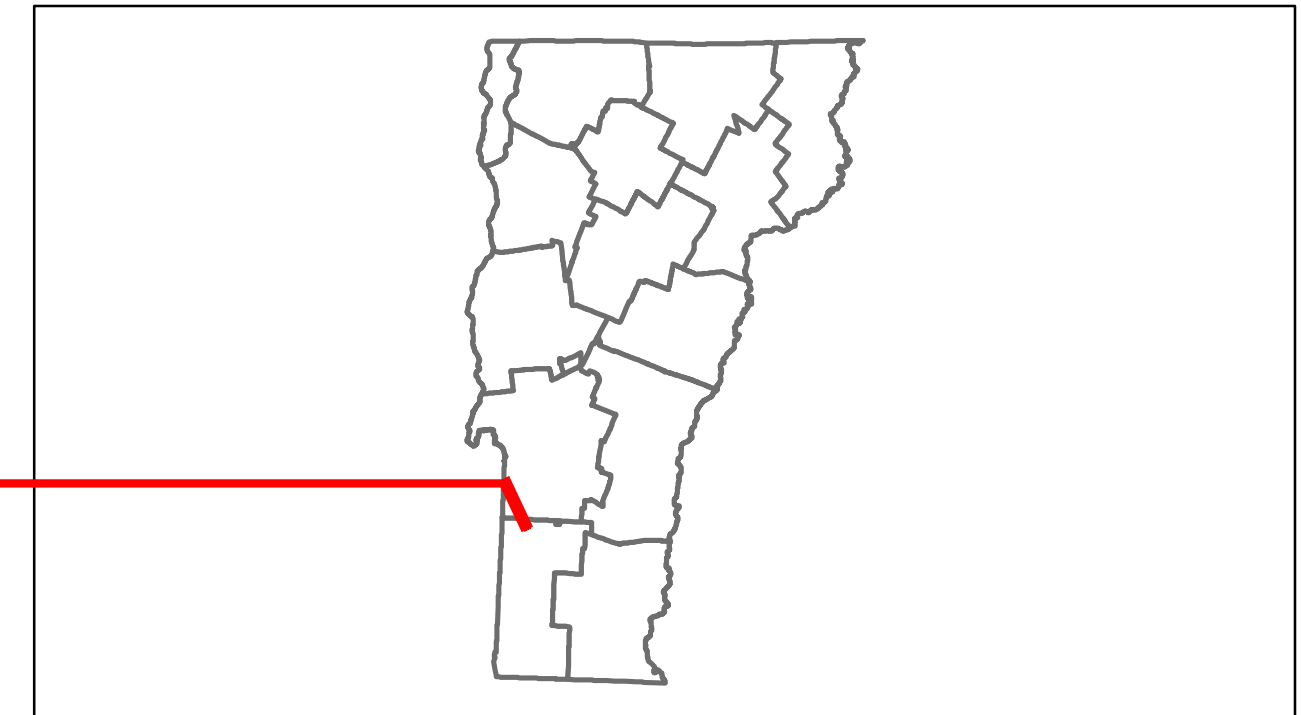




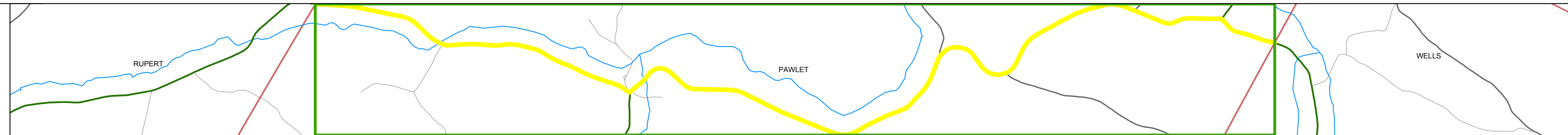
Route Log Progress Chart

DRAFT
Please Note: Errors and Omissions May Exist.
Contact the VTTrans Mapping Unit with questions or concerns.

DISTRICT	TOWN	ROUTE
1	PAWLET	VT-30



Base Map



Stick Diagram

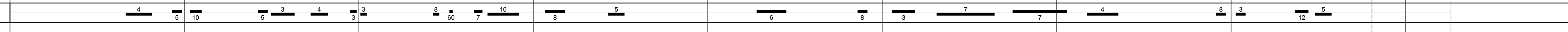
- Town Boundary
 - Village/UC Boundaries
 - District Boundaries
 - State/Town Highway Change
 - Divided Highway Limits
 - Ghost Section Boundary
 - FAU Limits
 - Streams
 - Town Center
 - Primary Structures
 - Secondary Structures
 - Stations (Feet)
 - Railroad Crossings
 - Divided State Highway
 - State Highway
 - Divided Class 1 Town Highway
 - Class 1 Town Highway
- Scale: 1 INCH = 2000 FEET




Road Widths

Travellane	20	20	22	22	24	24	26	24
Roadway	24	24	28	28	26	26	30	30
Lane Count	2	2	2	2	2	2	2	2
Base								
Subbase								

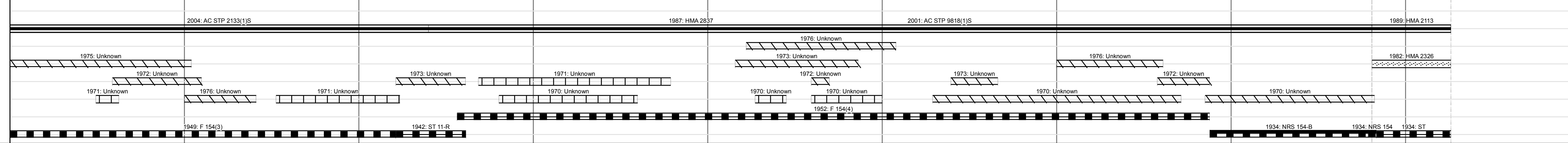
Curves




Grades



Historic Projects




Maintenance Garage




Traffic Counters

569134	569133	569029	569112	569131
--------	--------	--------	--------	--------

Functional Class




Speed Zone



ADT Counts

2012	2500	2500	2400	2000	1500	1900
2011	2500	2400	2100	1600	1400	1800
2010	2400	2300	1800	1100	1300	1600
2009	2400	2300	1800	1100	1300	1800
2008	2400	2300	1800	1100	1300	2000

Crash Locations



DESCRIPTION BLOCK

- Culvert 65:** Culvert - 1949, Structure No. 300015006811141, Length: 12', Under Clearance: 6.0', Facility Carried: VT30, Bridge Type: CONCRETE BOX, Features Intersected: BROOK, Maintenance: State
- Culvert 69:** Culvert - 1949, Structure No. 300015006911141, Length: 6', Under Clearance: 4.83', Facility Carried: VT30, Bridge Type: ACCGMP, Features Intersected: CATTLE PASS, Maintenance: State
- Culvert 70:** Stringer/multi-beam or girder - 1934, Structure No. 200015007011142, Length: 74', Width: 30.4', Facility Carried: VT 00030 ML, Bridge Type: ROLLED BEAM, Features Intersected: METTAWEE RIVER, Surface: Bituminous, Maintenance/Ownership: State
- Culvert 71:** Culvert - 1949, Structure No. 300015007111141, Length: 7', Under Clearance: 5.0', Facility Carried: VT30, Bridge Type: R.C. BOX, Features Intersected: BROOK, Maintenance: State
- Culvert 72:** Culvert - 1949, Structure No. 300015007211141, Length: 6', Under Clearance: 4.58', Facility Carried: VT30, Bridge Type: ACCGMP, Features Intersected: CATTLE PASS, Maintenance: State
- Bridge 73:** Arch - deck - 1916, Structure No. 200015007311142, Length: 48', Width: 50.2', Facility Carried: VT 00030 ML, Bridge Type: MASONRY /CONC. ARCH, Features Intersected: FLOWER BROOK, Surface: Bituminous, Maintenance/Ownership: State
- Culvert 74:** Culvert - 1952, Structure No. 300015007411141, Length: 6', Under Clearance: 5.42', Facility Carried: VT30, Bridge Type: R.C. PIPE, Features Intersected: CATTLE PASS, Maintenance: State
- Culvert 77:** Culvert - 1952, Structure No. 300015007711141, Length: 12', Under Clearance: 5.0', Facility Carried: VT30, Bridge Type: R.C. BOX, Features Intersected: BROOK, Maintenance: State
- Culvert 78:** Culvert - 1952, Structure No. 300015007811141, Length: 11', Under Clearance: 8.0', Facility Carried: VT30, Bridge Type: R.C. BOX, Features Intersected: BROOK, Maintenance: State
- Culvert 79:** Culvert - 1952, Structure No. 300015007911141, Length: 6', Under Clearance: 6.0', Facility Carried: VT30, Bridge Type: R.C. PIPE, Features Intersected: CATTLE PASS, Maintenance: State
- Bridge 80:** Culvert - 1952, Structure No. 300015008011141, Length: 6', Under Clearance: 6.0', Facility Carried: VT30, Bridge Type: R.C. PIPE, Features Intersected: CATTLE PASS, Maintenance: State
- Bridge 80A:** Culvert - 1934, Structure No. 300015080A11141, Length: 7', Under Clearance: 6.0', Facility Carried: VT30, Bridge Type: R.C. PIPE, Features Intersected: INACCESSIBLE CATTLE PASS, Maintenance: State

Historic Projects	Functional Class	Curves	Road Widths	ADT	Mileage by Functional Class By Sheet	Mileage by Town By Sheet	DISTRICT	TOWN	Date: 05/22/14	ROUTE
<ul style="list-style-type: none"> Retreatment Resurface Unknown Bituminous Mix Skimny Mix Bituminous Seal Gravel Surface Treated Gravel Plant Mix Reclaimed Base and Bituminous Concrete Concrete 	<ul style="list-style-type: none"> 1 (Blue) 2 (Red) 3 (Green) 4 (Yellow) 5 (Purple) 6 (Orange) 7 (Light Blue) 8 (Light Red) 9 (Light Green) 10 (Light Yellow) 11 (Light Purple) 12 (Light Orange) 13 (Light Blue-Gray) 14 (Light Red-Gray) 15 (Light Green-Gray) 16 (Light Yellow-Gray) 17 (Light Purple-Gray) 18 (Light Orange-Gray) 19 (Light Blue-Black) 	<ul style="list-style-type: none"> Left Right grade up grade down 	<ul style="list-style-type: none"> (ft) Traffic Counters (circle with ID) 	<ul style="list-style-type: none"> Fatal Injury Property Damage Only Unknown Crash Type 	015-2 6 - Rural - Minor Arterial 8.260	PAWLET - V030-1114 8.26 of 8.26	1	PAWLET	1 of 1 TWN mileage: 0.0 to 8.26	VT-30 ETE mileage: 51.312 to 59.572

For More Information Contact - Vermont Agency of Transportation, Policy, Planning and Intermodal Development Division - Mapping Unit, 1 National Life Drive, Montpelier, VT 05633-5001 Telephone: 802-828-2600.