

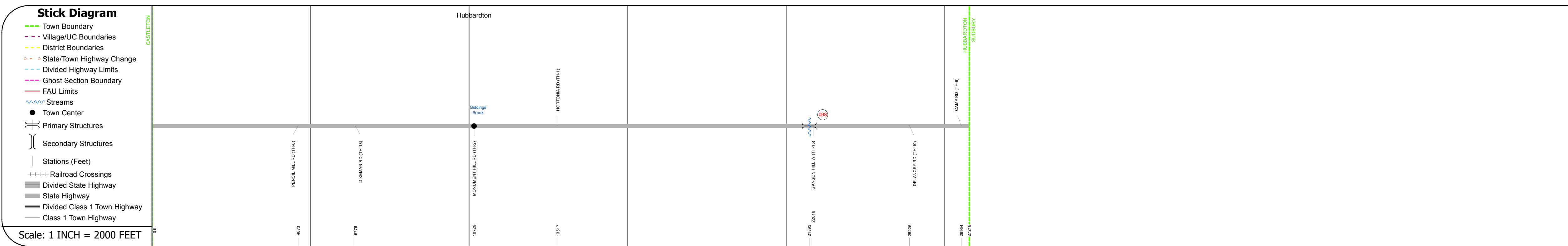
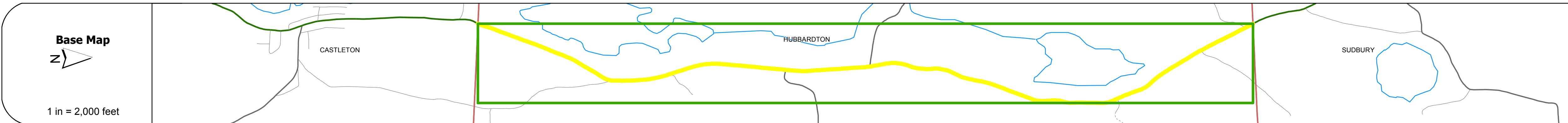
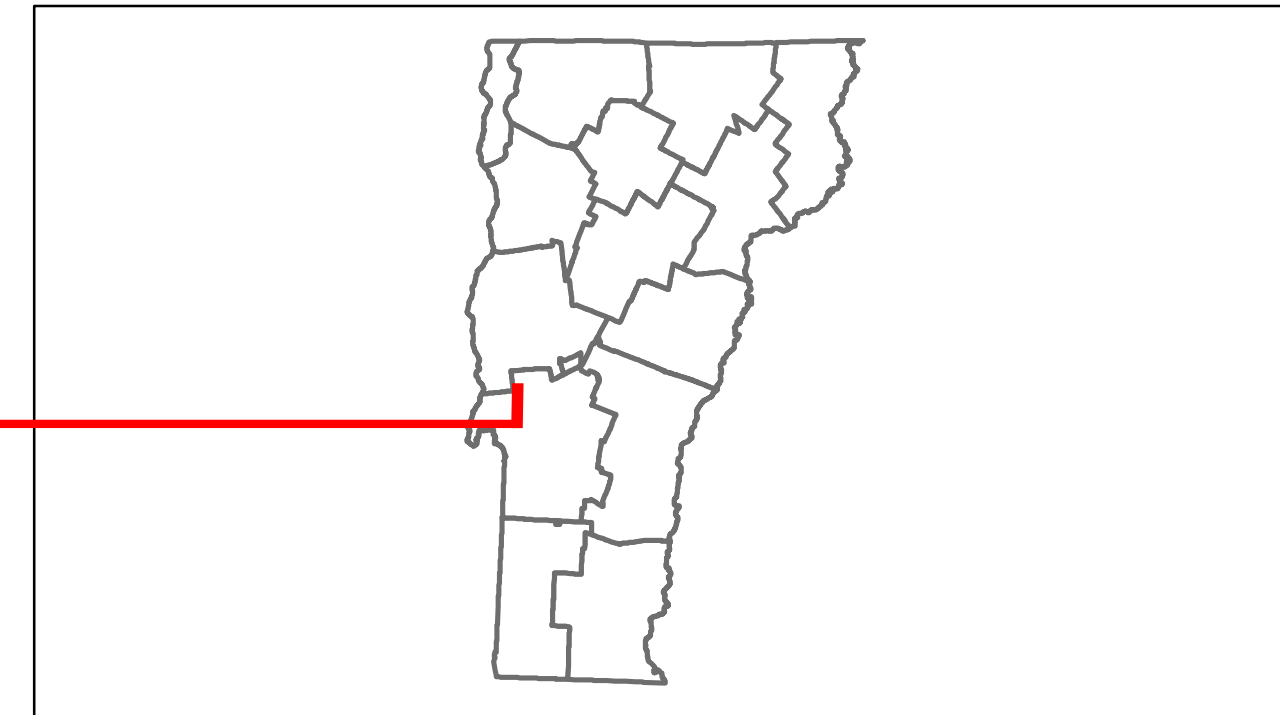


Route Log Progress Chart

DRAFT


Please Note: Errors and Omissions May Exist.
Contact the VTrans Mapping Unit with questions or concerns.

DISTRICT	TOWN	ROUTE
3	HUBBARDTON	VT-30



DESCRIPTION BLOCK

Culvert 98:
Culvert - 2012
Structure No. 300161009811081
Length: 10'
Facility Carried: VT30
Bridge Type: PRECAST SEG BOX
Features Intersected: BROOK
Maintenance: State



Historic Projects Retreatment, Resurface, Unknown, Bituminous Mix, Skimmy Mix, Bituminous Seal, Bituminous Concrete, Surface Treated Gravel, Plant Mix, Reclaimed Base and Bituminous Concrete, Concrete	Functional Class 1 (Blue), 2 (Red), 3 (Green), 4 (Yellow), 5 (Cyan), 6 (Magenta), 7 (Black), 8 (Orange), 9 (Light Blue), 10 (Light Green), 11 (Light Yellow), 12 (Light Cyan), 13 (Light Magenta), 14 (Light Orange), 15 (Light Light Blue), 16 (Light Light Green), 17 (Light Light Yellow), 18 (Light Light Cyan), 19 (Light Light Magenta)	Curves Left, Right	Road Widths (ft)	Traffic Counters (counter ID)	AADT (count)	Crash Locations Fatal, Injury, Property Damage Only, Unknown Crash Type	Mileage by Functional Class By Sheet 0161 7 - Rural - Major collector 5.155	Mileage by Town By Sheet HUBBARDTON - V030-1108 5.155 of 5.155	DISTRICT 3	TOWN HUBBARDTON	Date: 05/22/14	ROUTE VT-30 ETE mileage: 80.822 to 85.977
							Total Mileage: 5.155 mi					