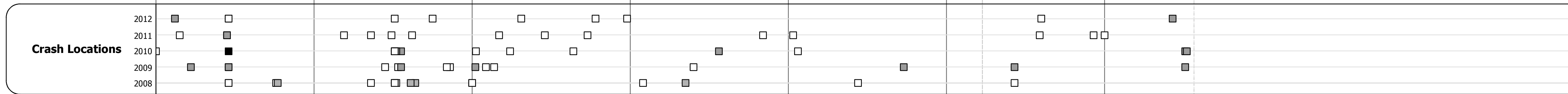
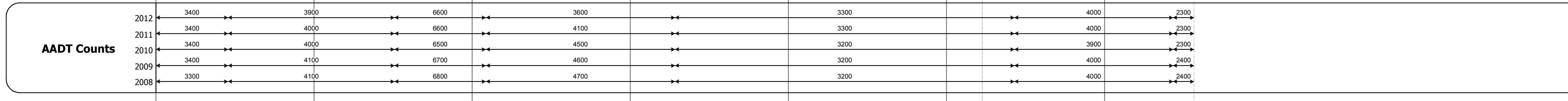

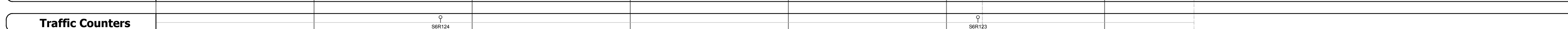
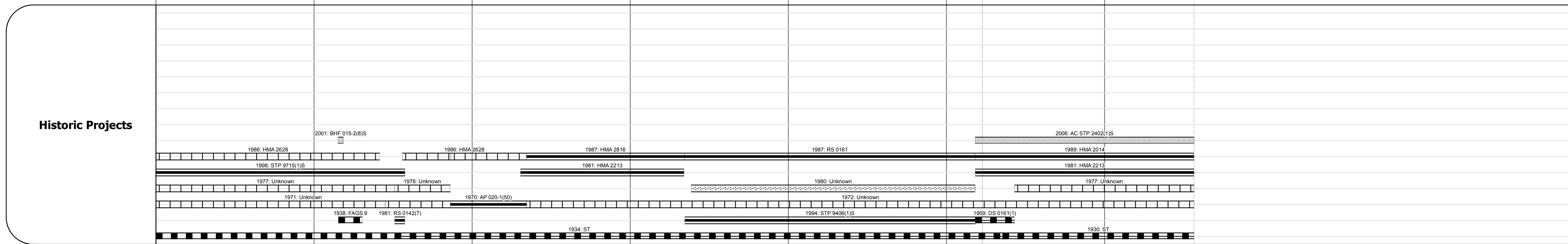
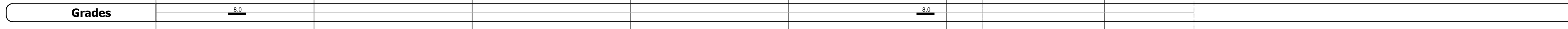
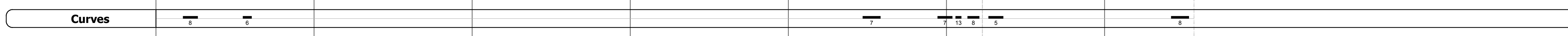
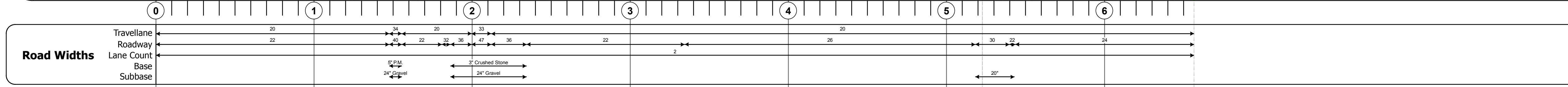
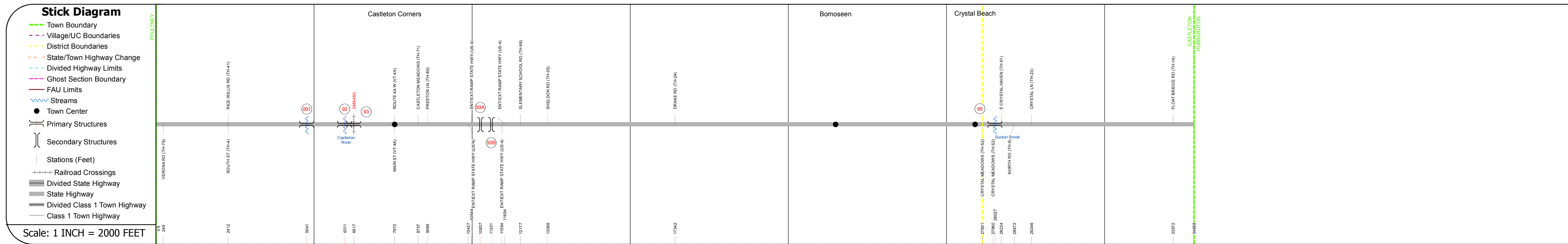
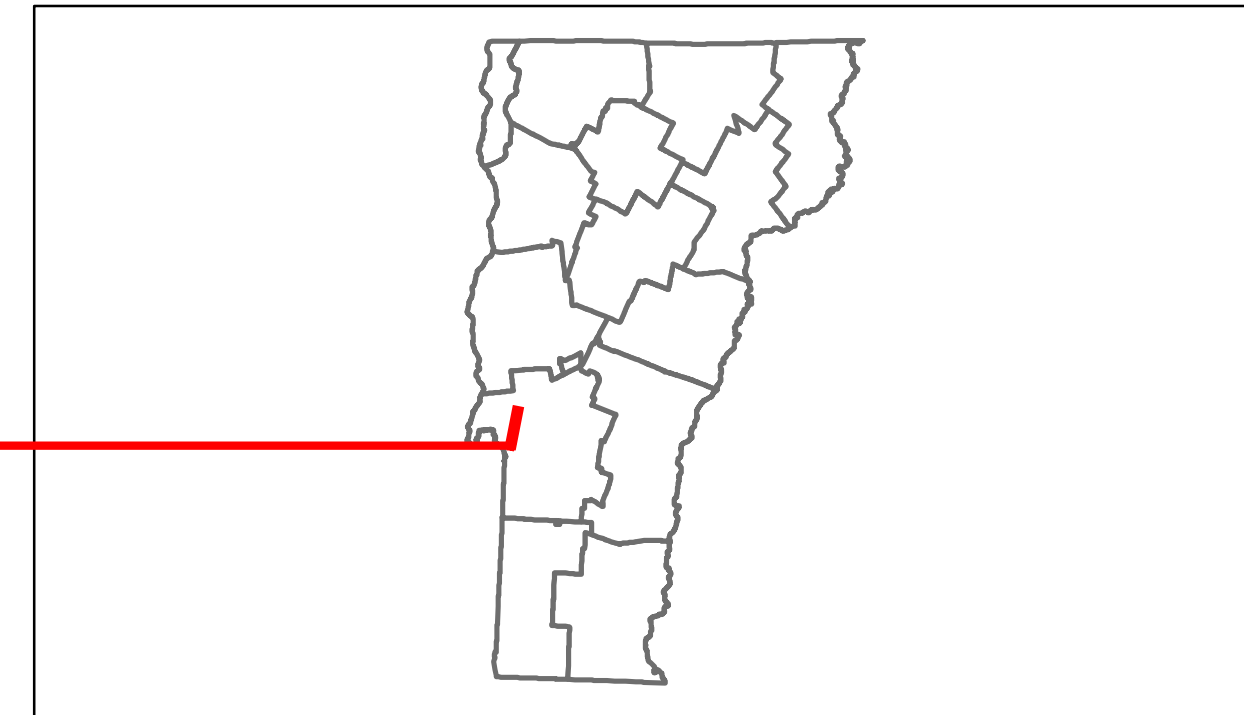


DISTRICT	TOWN	ROUTE
3	CASTLETON	VT-30



DESCRIPTION BLOCK

Culvert 91:
Culvert - 1931
Structure No. 30001500911031
Length: 12'
Under Clearance: 4.0'
Facility Carried: VT30
Bridge Type: R.C. BOX
Features Intersected: SWAMP
Maintenance: State

Bridge 92:
Stringer/multi-beam or girder - 1938
Structure No. 200015009211032
Length: 79'
Width: 23.9'
Facility Carried: VT 00030 ML
Bridge Type: ROLLED BEAM
Features Intersected: CASTLETON RIVER
Surface: Bituminous
Maintenance/Ownership: State

Bridge 93:
Stringer/multi-beam or girder - 1938
Structure No. 200015009311032
Length: 109'
Width: 25.5'
Under Clearance: 20.17'
Facility Carried: VT 00030 ML
Bridge Type: 3 SP ROLLED BEAM
Features Intersected: CLARENDON PITTSFORD R.R.
Surface: Bituminous
Maintenance/Ownership: State

Bridge 93A:
Stringer/multi-beam or girder - 1971
Structure No. 200020010E11032
Length: 233'
Height: 0.0'
Weight Limit: 0
Facility Carried: US 00004 ML
Bridge Type: WELDED GIRDER
Features Intersected: US 4 OVER VT 30

Bridge 93B:
Stringer/multi-beam or girder - 1971
Structure No. 200020010W11032
Length: 233'
Height: 0.0'
Weight Limit: 0
Facility Carried: US 00004 ML
Bridge Type: WELDED GIRDER
Features Intersected: US 4 OVER VT 30

Culvert 95:
Culvert - 1959
Structure No. 200161009511032
Length: 27'
Facility Carried: VT 00030 ML
Bridge Type: COMB. PIPE ARCH/PIPE
Features Intersected: SUCKER BROOK
Maintenance/Ownership: State

Historic Projects Retreatment, Resurface, Unknown, Bituminous Mix, Skimmy Mix, Bituminous Seal, Bituminous, Concrete, Gravel, Surface Treated Gravel, Plant Mix, Reclaimed Base and Bituminous Concrete, Concrete	Functional Class 1-19 Speed Zones 25, 30, 35, 40, 45, 50, 55, 60, 65	Curves Left, Right Grades grade up, grade down	Road Widths (ft) Traffic Counters (counter ID)	AADT (count) Crash Locations Fatal, Injury, Property Damage Only, Unknown Crash Type	Mileage by Functional Class By Sheet 015-2 6 - Rural - Minor Arterial 2.207 0161 7 - Rural - Major Collector 4.359 Total Mileage: 6.566 mi	Mileage by Town By Sheet CASTLETON - V030-1103 6.566 of 6.566 Total Mileage: 6.566 mi	DISTRICT 3	TOWN CASTLETON	Date: 05/22/14 1 of 1 TWN mileage: 0.0 to 6.566	ROUTE VT-30 ETE mileage: 74.256 to 80.822
---	---	---	---	---	---	---	----------------------	--------------------------	--	--