

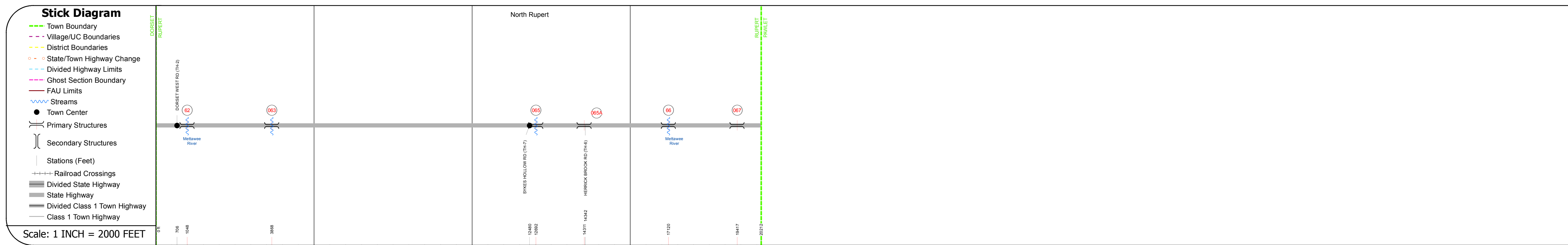

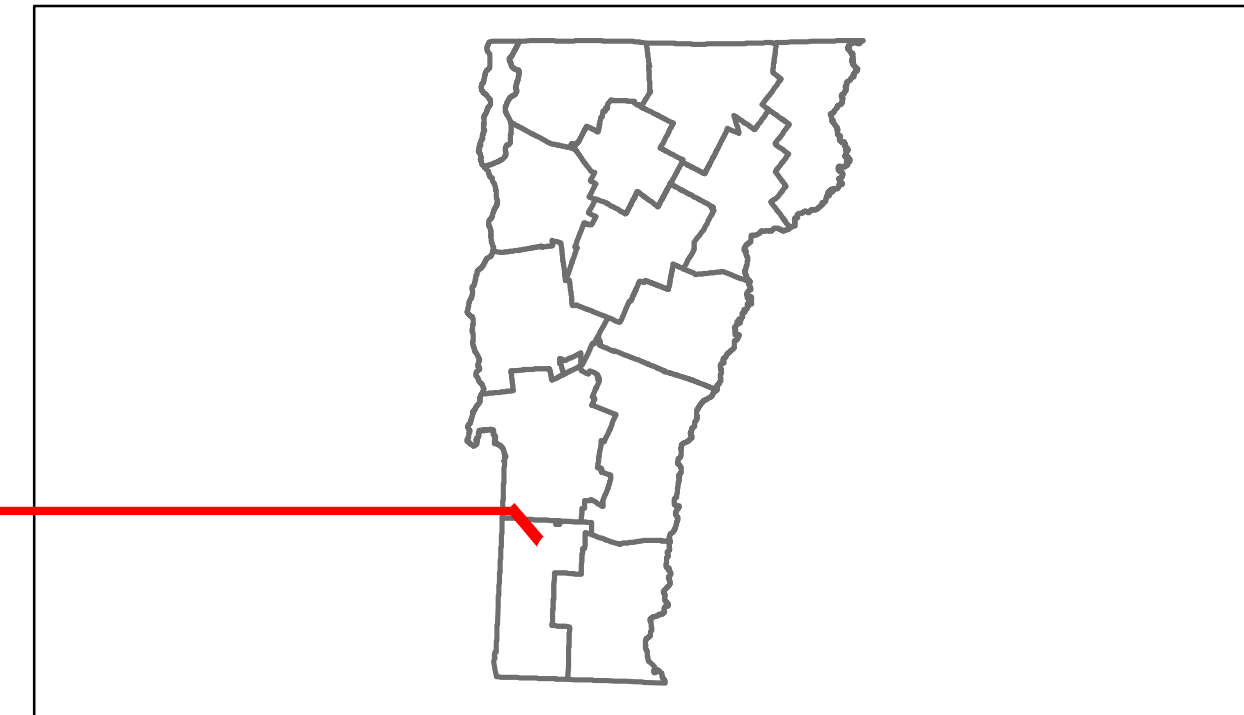


# Route Log Progress Chart




**DRAFT**

Please Note: Errors and Omissions May Exist.  
Contact the VTrans Mapping Unit with questions or concerns.

DISTRICT	TOWN	ROUTE
1	RUPERT	VT-30



Station	0	1	2	3
Travellane				
Roadway				
Lane Count				
Base				
Subbase			12" - 18"	



**Maintenance Garage**: District 1 - East Dorset Garage

<b>Traffic Counters</b>	568121	568120
-------------------------	--------	--------

**Functional Class**: 6

**Speed Zone**

<b>Year</b>	2012	2011	2010	2009	2008
<b>Left</b>	3200	3000	2800	3200	3500
<b>Right</b>	2600	2500	2300	2300	2300

<b>Year</b>	2012	2011	2010	2009	2008
<b>Crash Locations</b>	□	□	□	□	□

## DESCRIPTION BLOCK

**Bridge 62:**  
Tee Beam - 1929  
Structure No. 200015006202102  
Length: 33'  
Width: 30.6'  
Facility Carried: VT 00030 ML  
Bridge Type: CONCRETE T-BEAM  
Features Intersected: METTAWEE RIVER  
Surface: Bituminous  
Maintenance/Ownership: State

**Culvert 63:**  
Culvert - 1948  
Structure No. 300015006302101  
Length: 13'  
Under Clearance: 6.0'  
Facility Carried: VT30  
Bridge Type: R.C. BOX  
Features Intersected: HAGAR BROOK  
Maintenance: State

**Bridge 65:**  
Slab - 1949  
Structure No. 300015006502101  
Length: 17'  
Width: 32.3'  
Under Clearance: 9.0'  
Facility Carried: VT30  
Bridge Type: CONCRETE SLAB  
Features Intersected: BROOK  
Surface: Bituminous  
Maintenance: State

**Culvert 65A:**  
Culvert - 1949  
Structure No. 300015065A02101  
Length: 6'  
Under Clearance: 6.0'  
Facility Carried: VT30  
Bridge Type: ACCGMP  
Features Intersected: CATTLE PASS  
Maintenance: State

**Bridge 66:**  
Tee Beam - 1939  
Structure No. 200015006602102  
Length: 43'  
Width: 30.4'  
Facility Carried: VT 00030 ML  
Bridge Type: CONCRETE T-BEAM  
Features Intersected: METTAWEE RIVER  
Surface: Bituminous  
Maintenance/Ownership: State

**Culvert 67:**  
Culvert - 1949  
Structure No. 300015006702101  
Length: 9'  
Under Clearance: 6.0'  
Facility Carried: VT30  
Bridge Type: TWIN R.C. BOX  
Features Intersected: CATTLE PASS  
Maintenance: State

<b>Historic Projects</b> Retreatment, Resurface, Unknown, Bituminous Mix, Skimmy Mix, Bituminous Seal, Bituminous, Concrete, Gravel, Surface Treated, Plant Mix, Reclaimed Base and Bituminous Concrete	<b>Functional Class</b> 1, 2, 3, 4, 5, 6, 7, 8, 9, 10, 11, 12, 13, 14, 15, 16, 17, 18, 19	<b>Curves</b> Left, Right	<b>Road Widths</b> (ft)	<b>Traffic Counters</b> (counter ID)	<b>Grades</b> grade up, grade down	<b>Crash Locations</b> Fatal, Injury, Property Damage Only, Unknown Crash Type	<b>AADT</b> (count)	<b>Mileage by Functional Class By Sheet</b> 015-2 6 - Rural - Minor Arterial 3.828	<b>Mileage by Town By Sheet</b> RUPERT - V030-0210 3.828 of 3.828	<b>DISTRICT</b> 1	<b>TOWN</b> RUPERT	<b>Date:</b> 05/22/14	<b>ROUTE</b> VT-30 ETE mileage: 47.484 to 51.312
<b>Total Mileage: 3.828 mi</b>								<b>Total Mileage: 3.828 mi</b>		<b>1 of 1</b> <b>TWN mileage: 0.0 to 3.828</b>			

For More Information Contact - Vermont Agency of Transportation, Policy, Planning and Intermodal Development Division - Mapping Unit, 1 National Life Drive, Montpelier, VT 05633-5001 Telephone: 802-828-2600.