

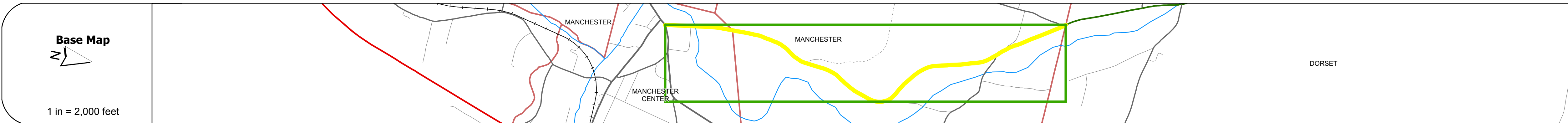
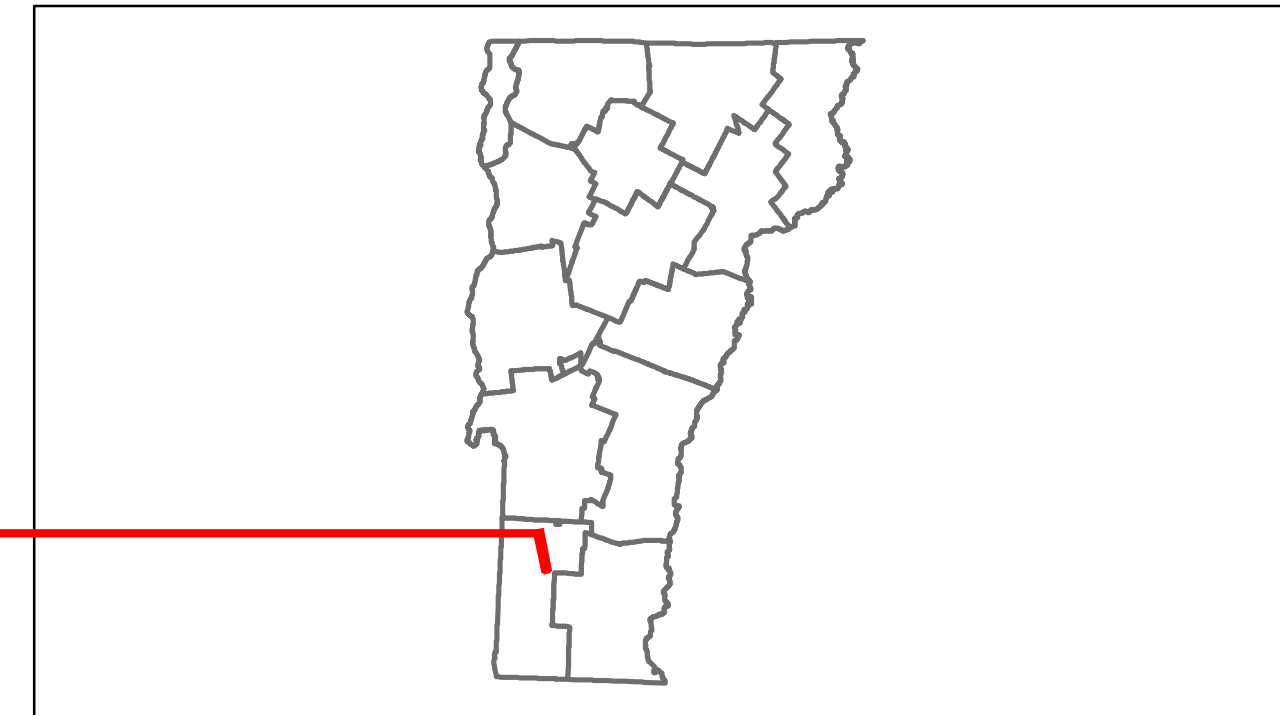


# Route Log Progress Chart

**DRAFT**

Please Note: Errors and Omissions May Exist.  
Contact the VTrans Mapping Unit with questions or concerns.

DISTRICT	TOWN	ROUTE
1	MANCHESTER	VT-30



**Stick Diagram**

- Town Boundary
- Village/UC Boundaries
- District Boundaries
- State/Town Highway Change
- Divided Highway Limits
- Ghost Section Boundary
- FAU Limits
- Streams
- Town Center
- Primary Structures
- Secondary Structures
- Stations (Feet)
- Railroad Crossings
- Divided State Highway
- State Highway
- Divided Class 1 Town Highway
- Class 1 Town Highway

Scale: 1 INCH = 2000 FEET

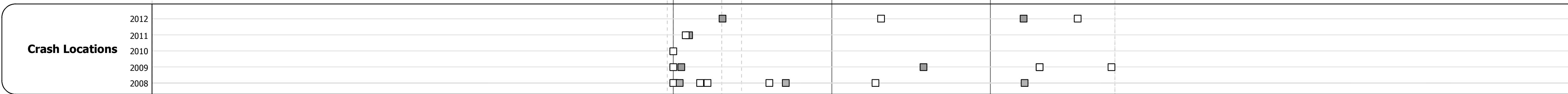




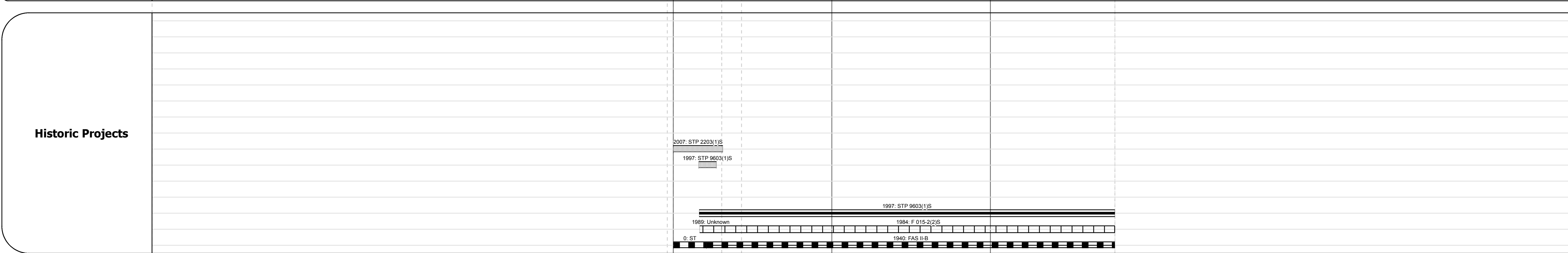
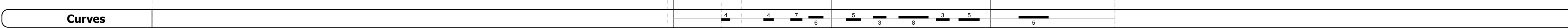



## DESCRIPTION BLOCK

**Bridge 53:**  
Tee Beam - 1932  
Structure No. 200015005302062  
Length: 35'  
Width: 26.2'  
Facility Carried: VT 00030 ML  
Bridge Type: CONCRETE T-BEAM  
Features Intersected: W. BR. BATTEN KILL R.  
Surface: Bituminous  
Maintenance/Ownership: Town

**Culvert 54:**  
Culvert - 1940  
Structure No. 300015005402061  
Length: 12'  
Under Clearance: 5.0'  
Facility Carried: VT30  
Bridge Type: R.C. BOX  
Features Intersected: BROOK  
Maintenance: State

**Culvert 56:**  
Culvert - 1940  
Structure No. 300015005602061  
Length: 8'  
Under Clearance: 5.0'  
Facility Carried: VT30  
Bridge Type: R.C. BOX  
Features Intersected: BROOK  
Maintenance: State



<p><b>Historic Projects</b></p> <ul style="list-style-type: none"> <li>Retreatment</li> <li>Resurface</li> <li>Unknown</li> <li>Bituminous Mix</li> <li>Skimny Mix</li> <li>Bituminous Seal</li> <li>Gravel</li> <li>Surface Treated</li> <li>Gravel</li> <li>Plant Mix</li> <li>Reclaimed Base and Bituminous Concrete</li> </ul>	<p><b>Functional Class</b></p> <ul style="list-style-type: none"> <li>1, 2, 3, 4, 5, 6, 7, 8, 9, 10, 11, 12, 13, 14, 15, 16, 17, 18, 19</li> </ul> <p><b>Speed Zones</b></p> <ul style="list-style-type: none"> <li>25, 30, 35, 40, 45, 50, 55, 60, 65</li> </ul>	<p><b>Curves</b></p> <ul style="list-style-type: none"> <li>Left</li> <li>Right</li> </ul> <p><b>Grades</b></p> <ul style="list-style-type: none"> <li>grade up</li> <li>grade down</li> </ul>	<p><b>Road Widths</b></p> <p>(ft)</p>	<p><b>Traffic Counters</b></p> <p>(counter ID)</p>	<p><b>AADT</b></p> <p>(count)</p>	<p><b>Crash Locations</b></p> <ul style="list-style-type: none"> <li>Fatal</li> <li>Injury</li> <li>Property Damage Only</li> <li>Unknown Crash Type</li> </ul>	<p><b>Mileage by Functional Class By Sheet</b></p> <p>015-2 6 - Rural - Minor Arterial 2.785</p>		<p><b>Mileage by Town By Sheet</b></p> <p>MANCHESTER - V030-0206 2.785 of 2.785</p> <p>Ghost Section - VT-11 (3.250 to 0.000) 3.288</p>		<p><b>DISTRICT</b></p> <p>1</p>	<p><b>TOWN</b></p> <p>MANCHESTER</p>	<p><b>Date:</b> 05/22/14</p>	<p><b>ROUTE</b></p> <p>VT-30</p> <p>ETE mileage: 39.474 to 42.259</p>
							<p><b>Total Mileage: 2.785 mi</b></p>		<p><b>Total Mileage: 2.785 mi</b></p>					