

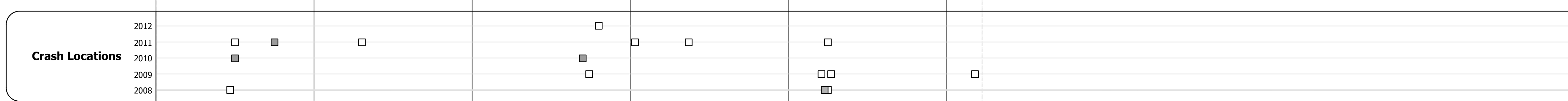
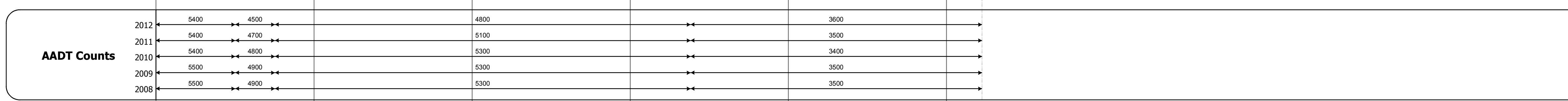


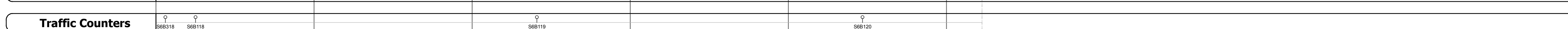

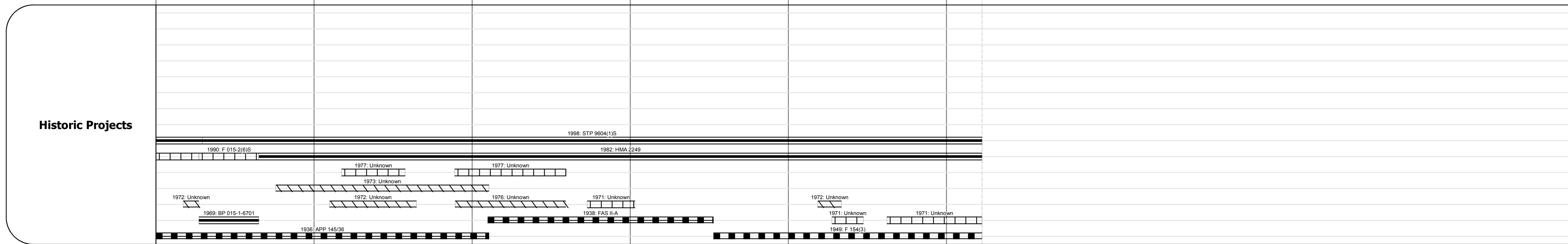
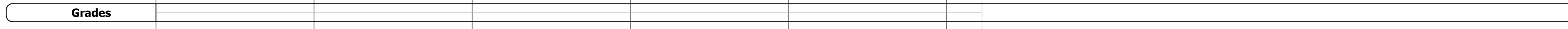

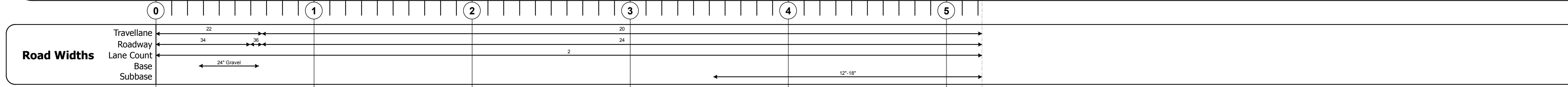
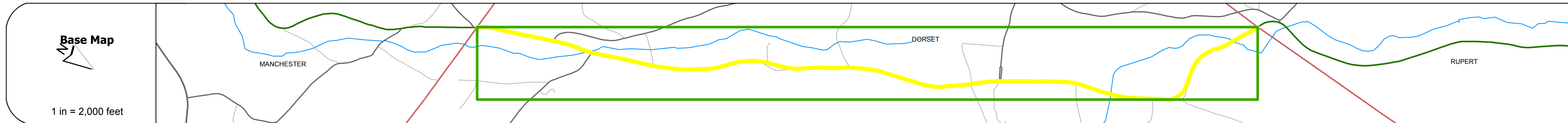
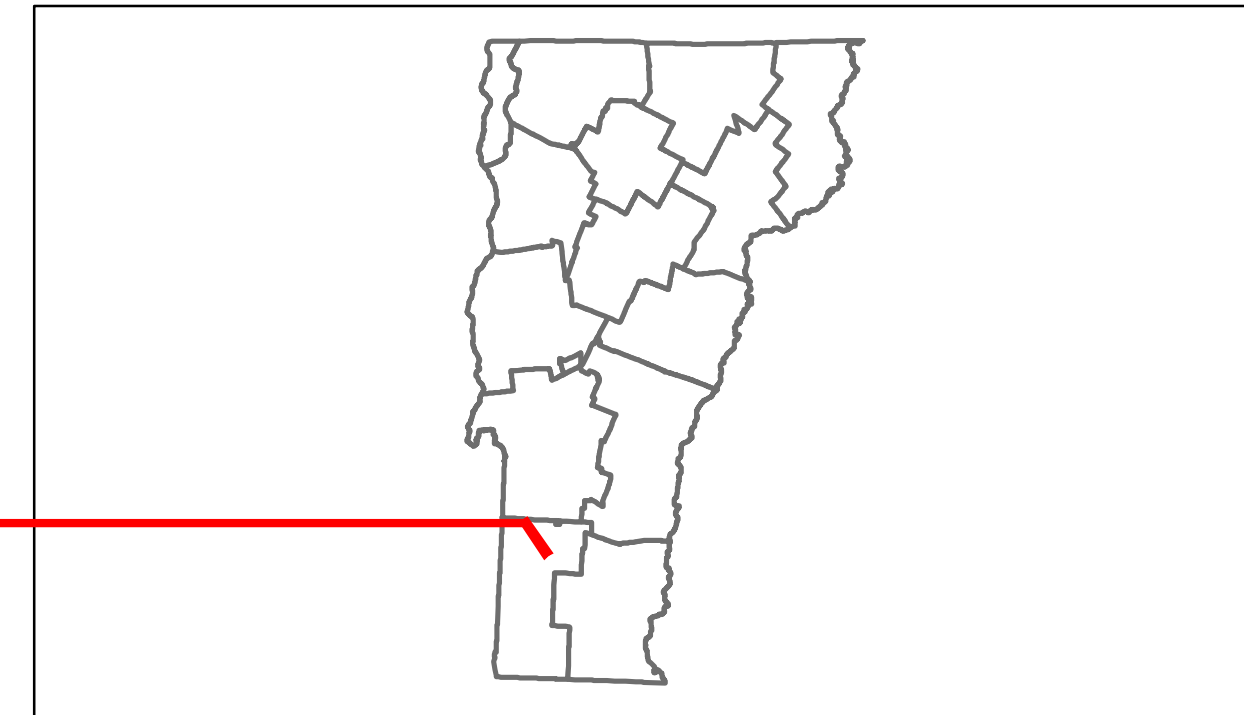


# Route Log Progress Chart

**DRAFT**

Please Note: Errors and Omissions May Exist.  
Contact the VTrans Mapping Unit with questions or concerns.

DISTRICT	TOWN	ROUTE
1	DORSET	VT-30



## DESCRIPTION BLOCK

**Culvert 61:**  
Culvert - 1949  
Structure No. 300015006102101  
Length: 6'  
Under Clearance: 6.0'  
Facility Carried: VT30  
Bridge Type: ACCGMP  
Features Intersected: BROOK  
Maintenance: State

**Culvert 57:**  
Culvert - 1969  
Structure No. 300015005702031  
Length: 15'  
Under Clearance: 9.0'  
Facility Carried: VT30  
Bridge Type: CGMPPA  
Features Intersected: WEST BROOK  
Maintenance: State

**Bridge 58:**  
Stringer/multi-beam or girder - 1949  
Structure No. 200015005802032  
Length: 59'  
Width: 29.0'  
Facility Carried: VT 00030 ML  
Bridge Type: ROLLED BEAM  
Features Intersected: METTAWEE RIVER  
Surface: Bituminous  
Maintenance/Ownership: State

**Culvert 58A:**  
Culvert - 1949  
Structure No. 300150058A02031  
Length: 6'  
Under Clearance: 5.0'  
Facility Carried: VT30  
Bridge Type: ACCGMP  
Features Intersected: Drainage culvert  
Maintenance: State

**Bridge 60:**  
Tee Beam - 1928  
Structure No. 200015006002032  
Length: 33'  
Width: 29.5'  
Facility Carried: VT 00030 ML  
Bridge Type: CONCRETE T-BEAM  
Features Intersected: METTAWEE RIVER  
Surface: Bituminous  
Maintenance/Ownership: State

<b>Historic Projects</b> Retreatment, Resurface, Unknown, Bituminous Mix, Skimmy Mix, Bituminous Seal, Bituminous Concrete, Surface Treated Gravel, Plant Mix, Reclaimed Base and Bituminous Concrete, Concrete	<b>Functional Class</b> 1, 2, 3, 4, 5, 6, 7, 8, 9, 10, 11, 12, 13, 14, 15, 16, 17, 18, 19	<b>Curves</b> Left, Right	<b>Road Widths</b> (ft)	<b>Traffic Counters</b> (counter ID)	<b>AADT</b> (count)	<b>Crash Locations</b> Fatal, Injury, Property Damage Only, Unknown Crash Type	<b>Mileage by Functional Class By Sheet</b> 015-2 6 - Rural - Minor Arterial 5.225	<b>Mileage by Town By Sheet</b> DORSET - V030-0203 5.225 of 5.225	<b>DISTRICT</b> 1	<b>TOWN</b> DORSET	<b>Date:</b> 05/22/14	<b>ROUTE</b> VT-30 ETE mileage: 42.259 to 47.484
							<b>Total Mileage:</b> 5.225 mi	<b>Total Mileage:</b> 5.225 mi	<b>1 of 1</b> TWN mileage: 0.0 to 5.225			