


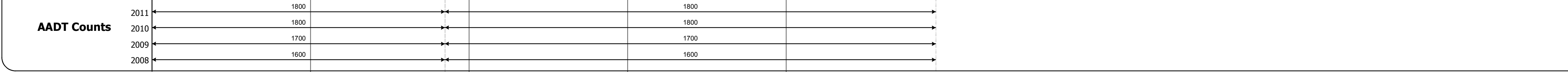

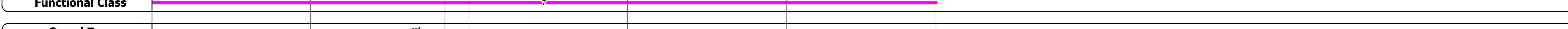


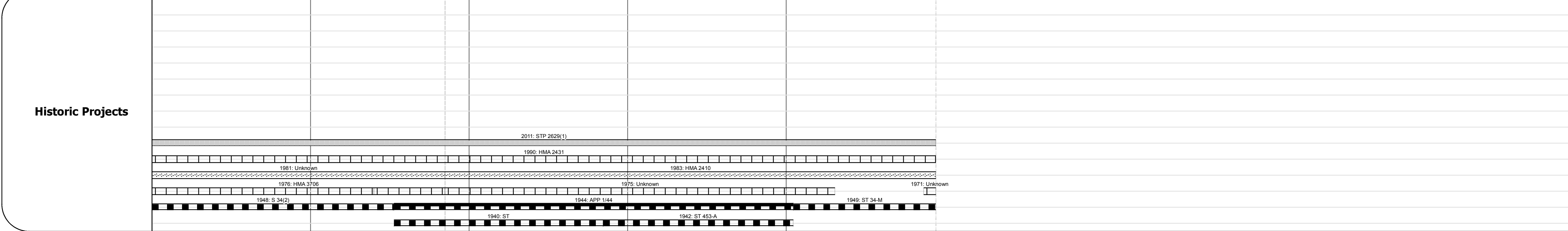

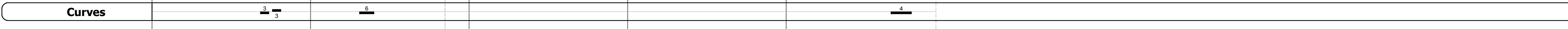
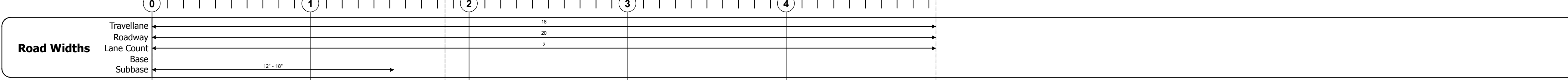

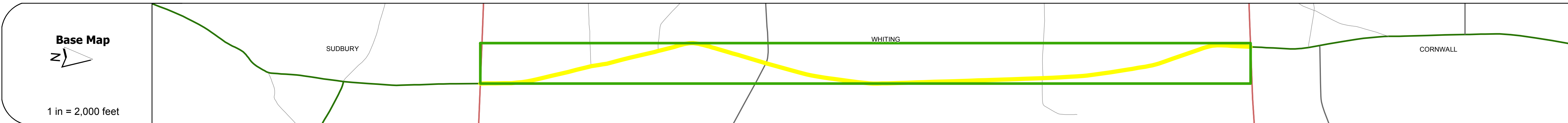
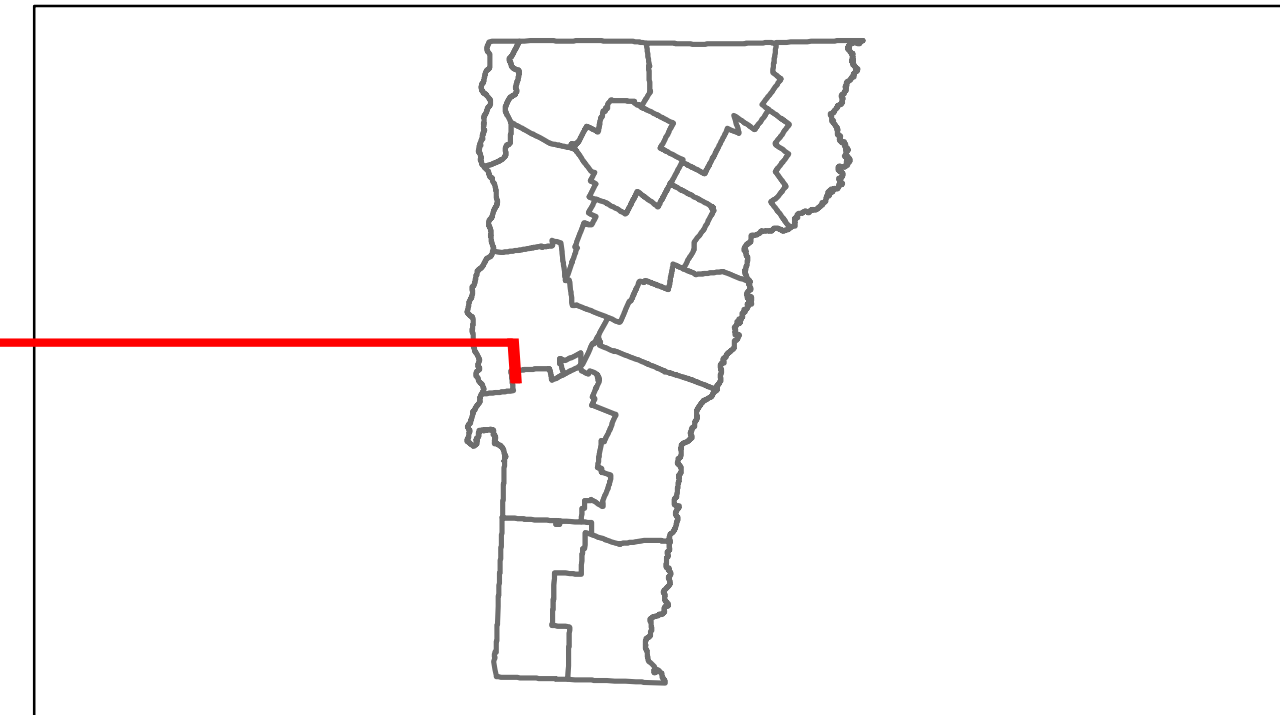


# Route Log Progress Chart

**DRAFT**

Please Note: Errors and Omissions May Exist.  
Contact the VTrans Mapping Unit with questions or concerns.

DISTRICT	TOWN	ROUTE
3	WHITING	VT-30



## DESCRIPTION BLOCK

<b>Historic Projects</b> Retreatment, Resurface, Unknown, Bituminous Mix, Skimmy Mix, Bituminous Seal, Bituminous Concrete, Surface Treated Gravel, Plant Mix, Reclaimed Base and Bituminous Concrete, Concrete	<b>Functional Class</b> 1-19, 2-19, 6-16, 11-16, 12-17, 14-19	<b>Curves</b> Left, Right	<b>Road Widths</b> (ft)	<b>Traffic Counters</b> (counter ID)	<b>AADT</b> (count)	<b>Crash Locations</b> Fatal, Injury, Property Damage Only, Unknown Crash Type	<b>Mileage by Functional Class By Sheet</b> 016L 7 - Rural - Major collector 4.944	<b>Mileage by Town By Sheet</b> WHITING - V030-0123 4.944 of 4.944	<b>DISTRICT</b> 3	<b>TOWN</b> WHITING	Date: 05/22/14	<b>ROUTE</b> VT-30 ETE mileage: 92.37 to 97.314
							<b>Total Mileage: 4.944 mi</b>		<b>Total Mileage: 4.944 mi</b>		<b>1 of 1</b> TWN mileage: 0.0 to 4.944	