

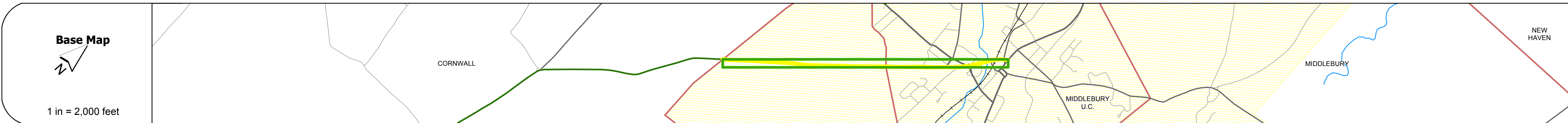
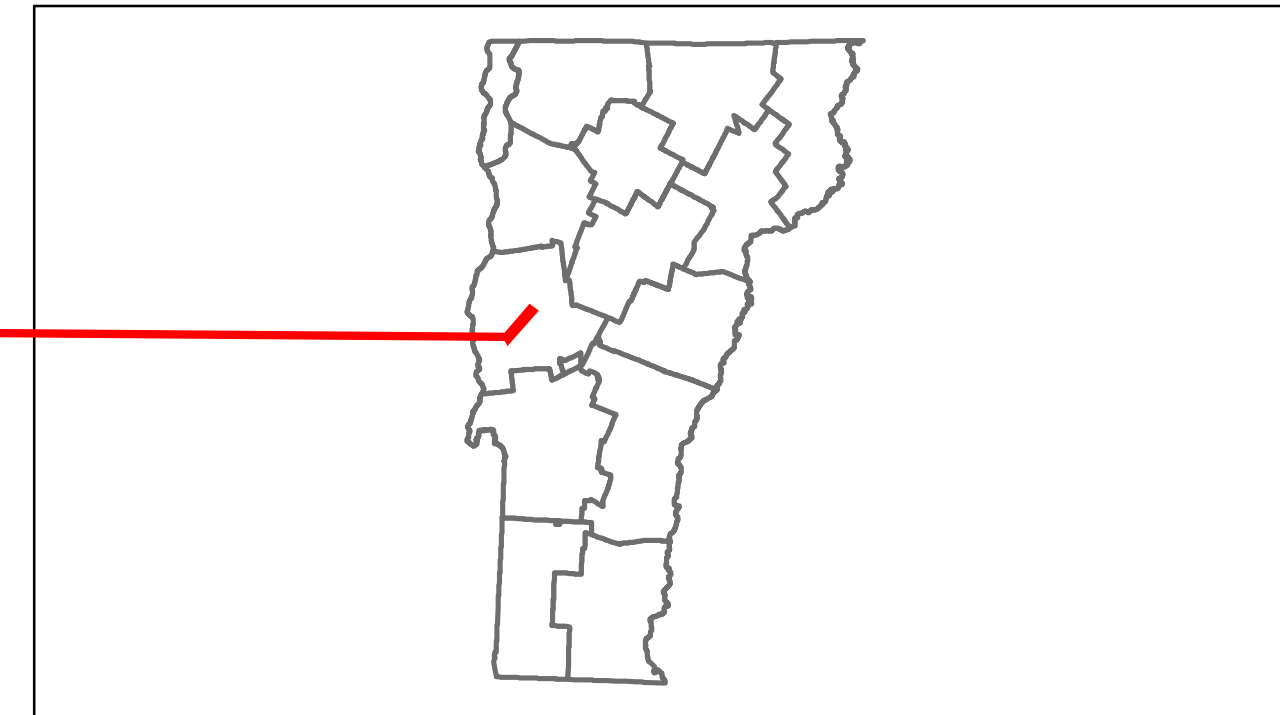


Route Log Progress Chart

DRAFT

Please Note: Errors and Omissions May Exist.
Contact the VTrans Mapping Unit with questions or concerns.










DISTRICT	TOWN	ROUTE
5	MIDDLEBURY	VT-30



DESCRIPTION BLOCK

Culvert 101:
Culvert - 1893
Structure No. 205900010101112
Length: 142'
Width: 36.9'
Facility Carried: VT 00030 ML
Bridge Type: MASONRY ARCH
Features Intersected: OTTER CREEK
3
Maintenance/Ownership: Town

Bridge 102:
Slab - 1920
Structure No. 205900010201112
Length: 30'
Width: 76.0'
Under Clearance: 17.67'
Facility Carried: VT 30 OVER VT RR
Bridge Type: CONC. ENCASED STL BM
Features Intersected: VT 30 OVER VT RR
Surface: Bituminous
Maintenance/Ownership: State



Historic Projects Retreatment, Resurface, Unknown, Bituminous Mix, Skimny Mix, Bituminous Seal, Bituminous, Concrete, Gravel, Surface Treated Gravel, Plant Mix, Reclaimed Base and Bituminous Concrete, Concrete	Functional Class 1, 2, 6, 7, 8, 11, 12, 14, 16, 17, 19	Curves Left, Right	Road Widths (ft)	Traffic Counters (counter ID)	AADT (count)	Crash Locations Fatal, Injury, Property Damage Only, Unknown Crash Type	Mileage by Functional Class By Sheet 5900 16 - Urban - Minor Arterial 1.800	Mileage by Town By Sheet MIDDLEBURY - V030-0111 1.794 of 1.794	DISTRICT 5	TOWN MIDDLEBURY	Date: 05/22/14	ROUTE VT-30 ETE mileage: 103.673 to 105.467
							Total Mileage: 1.794 mi	Total Mileage: 1.794 mi	1 of 1 TWN mileage: 0.0 to 1.794			