







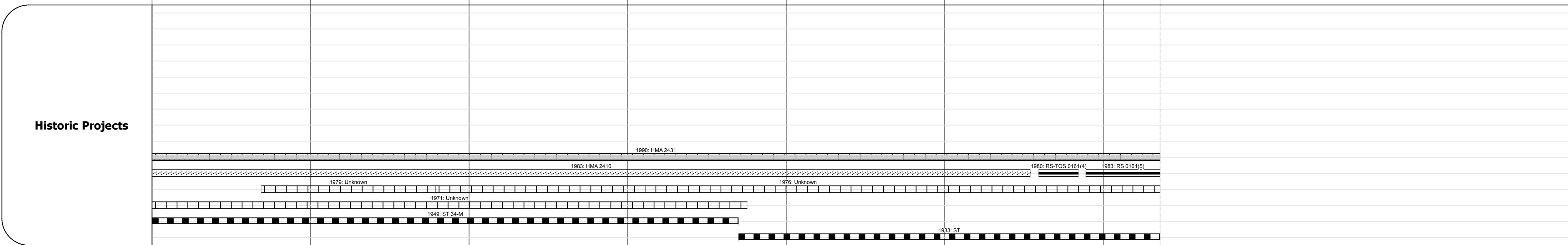

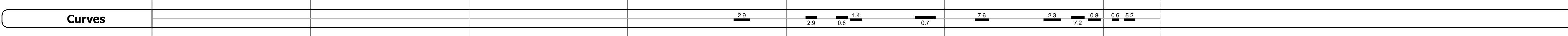
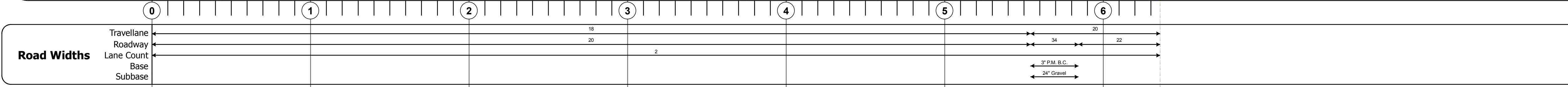
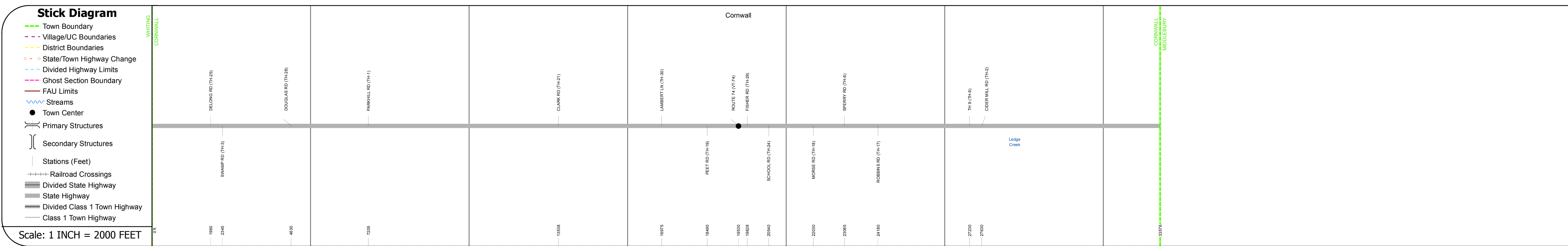
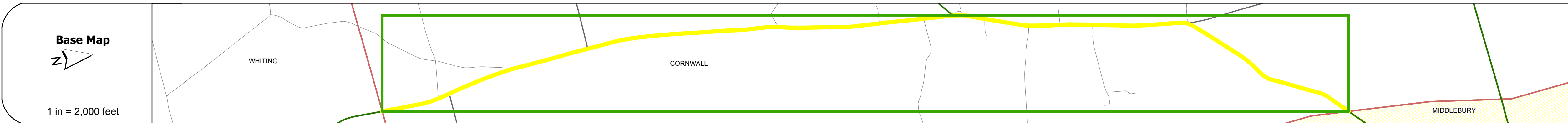
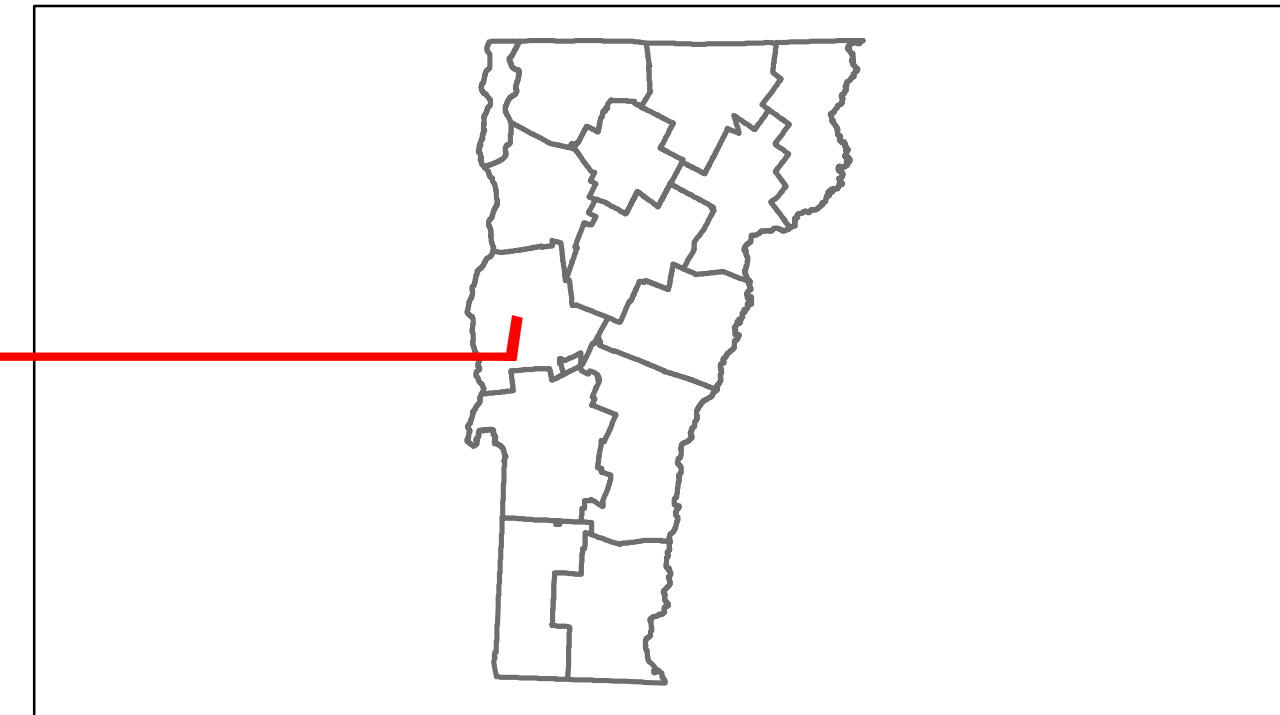


# Route Log Progress Chart

**DRAFT**

Please Note: Errors and Omissions May Exist.  
Contact the VTrans Mapping Unit with questions or concerns.

DISTRICT	TOWN	ROUTE
5	CORNWALL	VT-30



## DESCRIPTION BLOCK

<b>Historic Projects</b> Retreatment, Resurface, Unknown, Bituminous Mix, Skimmy Mix, Bituminous Seal, Bituminous Concrete, Surface Treated Gravel, Plant Mix, Reclaimed Base and Bituminous Concrete, Concrete	<b>Functional Class</b> 1, 2, 3, 4, 5, 6, 7, 8, 9, 10, 11, 12, 13, 14, 15, 16, 17, 18, 19	<b>Curves</b> Left, Right	<b>Road Widths</b> (ft)	<b>Traffic Counters</b> (counter ID)	<b>AADT</b> (count)	<b>Crash Locations</b> Fatal, Injury, Property Damage Only, Unknown Crash Type	<b>Mileage by Functional Class By Sheet</b> 0161 7 - Rural - Major collector 6.359	<b>Mileage by Town By Sheet</b> CORNWALL - V030-0104 6.359 of 6.359	<b>DISTRICT</b> 5	<b>TOWN</b> CORNWALL	<b>Date:</b> 05/22/14	<b>ROUTE</b> VT-30 ETE mileage: 97.314 to 103.673
							<b>Total Mileage:</b> 6.359 mi	<b>Total Mileage:</b> 6.359 mi				