


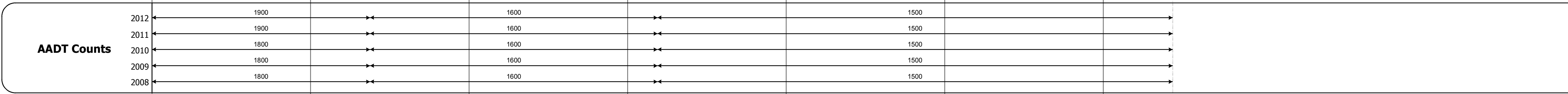
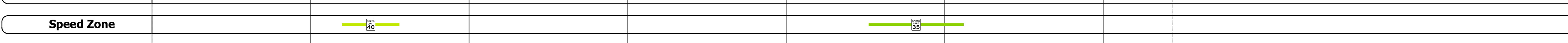



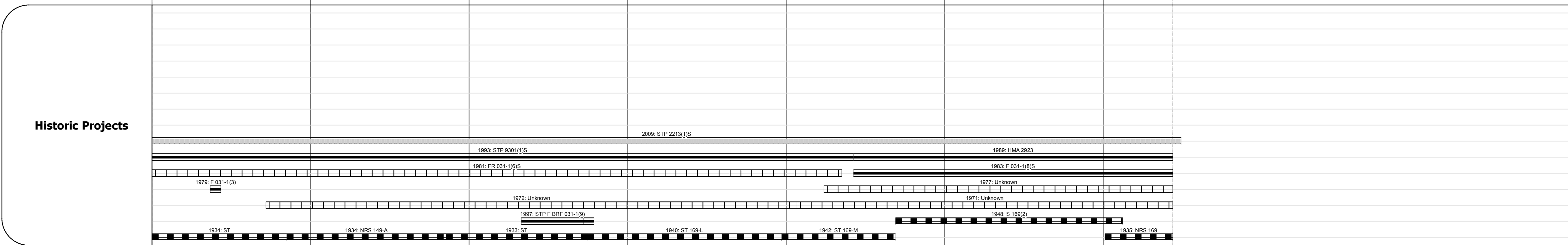
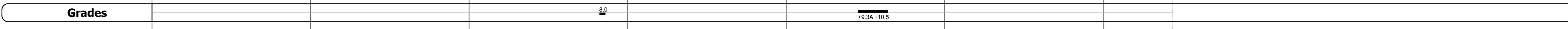
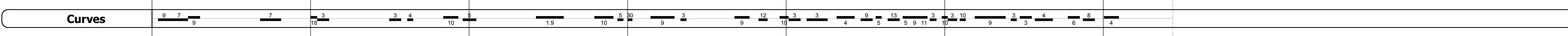
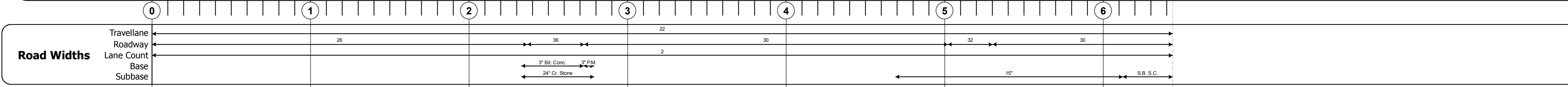
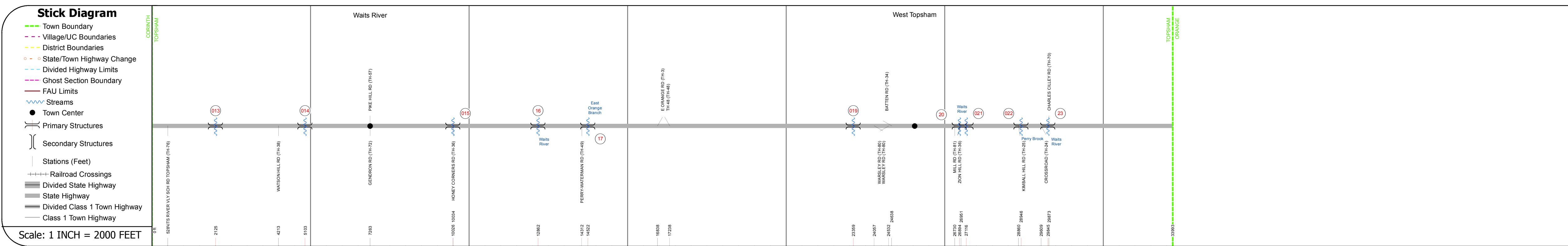
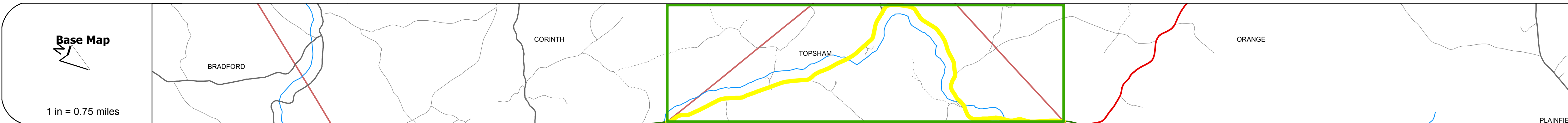
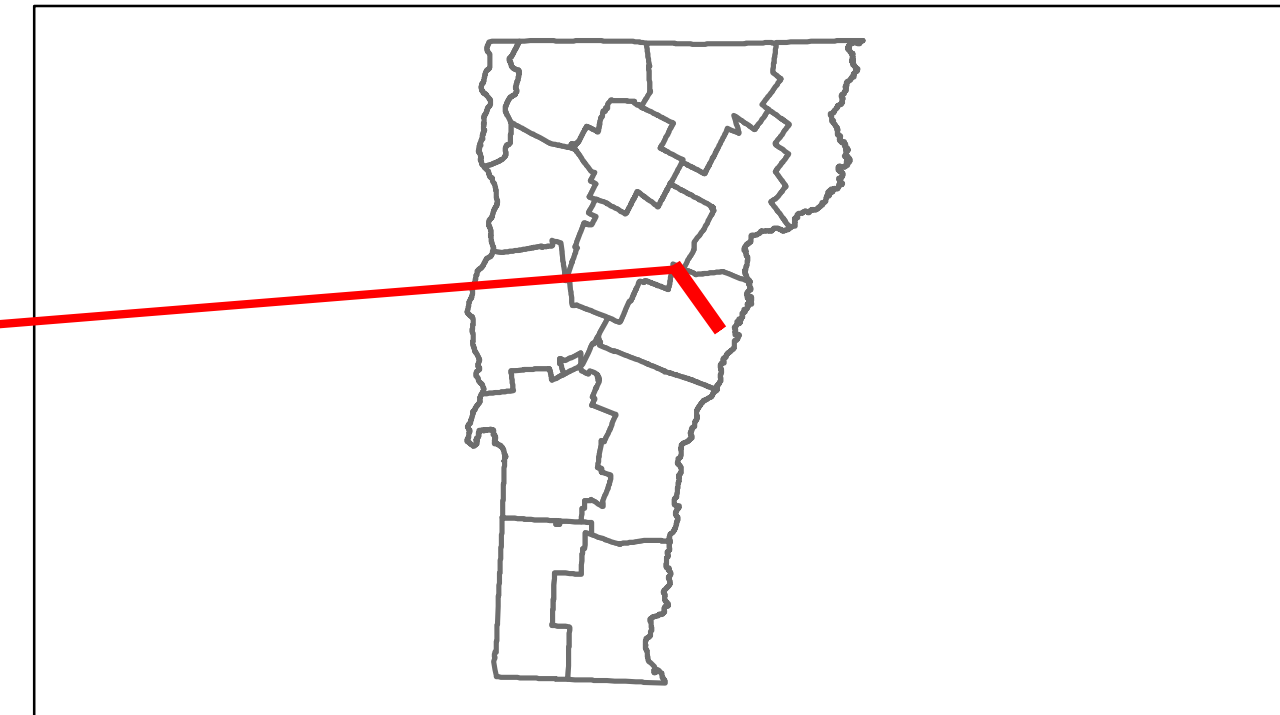


Route Log Progress Chart

DRAFT

Please Note: Errors and Omissions May Exist.
Contact the VTrans Mapping Unit with questions or concerns.

DISTRICT	TOWN	ROUTE
7	TOPSHAM	VT-25



DESCRIPTION BLOCK	
Culvert 13: Culvert - 1979 Structure No. 300031001309121 Length: 15' Width: 33.4' Under Clearance: 5.0' Facility Carried: VT25 Bridge Type: RC BOX Features Intersected: BROOK Maintenance: State	
Culvert 14: Culvert - 1955 Structure No. 300031001409121 Length: 6' Under Clearance: 6.0' Facility Carried: VT25 Bridge Type: ACCGMP Features Intersected: BROOK Maintenance: State	
Culvert 15: Culvert - 1936 Structure No. 300031001509121 Length: 10' Width: 26.1' Under Clearance: 9.0' Facility Carried: VT25 Bridge Type: RC BOX Features Intersected: BROOK Maintenance: State	
Bridge 16: Stringer/multi-beam or girder - 1996 Structure No. 200031001609122 Length: 99' Width: 34.7' Facility Carried: VT 00025 ML Bridge Type: WELDED PLATE GIRDER Features Intersected: WAITS RIVER Surface: Bituminous Maintenance/Ownership: State	
Bridge 17: Slab - 1985 Structure No. 200031001709122 Length: 44' Width: 34.1' Facility Carried: VT 00025 ML Bridge Type: CONCRETE SLAB Features Intersected: ORANGE BROOK Surface: Bituminous Maintenance/Ownership: State	
Culvert 19: Culvert - 1936 Structure No. 300031001909121 Length: 12' Under Clearance: 10.0' Facility Carried: VT25 Bridge Type: RC BOX Features Intersected: BROOK Maintenance: State	
Bridge 20: Tee Beam - 1928 Structure No. 200031002009122 Length: 33' Width: 32.0' Facility Carried: VT 00025 ML Bridge Type: CONCRETE T-BEAM Features Intersected: WAITS RIVER Surface: Bituminous Maintenance/Ownership: State	
Culvert 21: Culvert - 1942 Structure No. 300031002109121 Length: 8' Under Clearance: 4.0' Facility Carried: VT25 Bridge Type: RC BOX Features Intersected: BROOK Maintenance: State	
Culvert 22: Culvert - 1942 Structure No. 300031002209121 Length: 8' Under Clearance: 6.0' Facility Carried: VT25 Bridge Type: RC BOX Features Intersected: BROOK Maintenance: State	
Bridge 23: Tee Beam - 1946 Structure No. 200031002309122 Length: 44' Width: 28.9' Facility Carried: VT 00025 ML Bridge Type: CONCRETE T-BEAM Features Intersected: WAITS RIVER Surface: Bituminous Maintenance/Ownership: State	

Historic Projects	Functional Class	Curves	Road Widths	AADT	Mileage by Functional Class By Sheet	Mileage by Town By Sheet	DISTRICT	TOWN	Date: 05/22/14	ROUTE
<ul style="list-style-type: none"> Retreatment Resurface Unknown Bituminous Mix Skimny Mix Bituminous Seal Gravel Surface Treated Gravel Plant Mix Reclaimed Base and Bituminous Concrete Concrete 	<ul style="list-style-type: none"> 1 2 6 7 8 11 12 14 16 17 19 	<ul style="list-style-type: none"> Left Right grade up grade down 	<ul style="list-style-type: none"> (ft) counter ID 	<ul style="list-style-type: none"> Fatal Injury Property Damage Only Unknown Crash Type 	031-1 6 - Rural - Minor Arterial 6.438	TOPSHAM - V025-0912 6.438 of 6.438	7	TOPSHAM	1 of 1 TWN mileage: 0.0 to 6.438	ROUTE VT-25 ETE mileage: 10.995 to 17.433
Total Mileage: 6.438 mi						Total Mileage: 6.438 mi				