



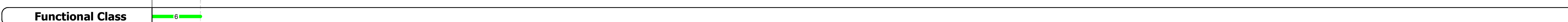





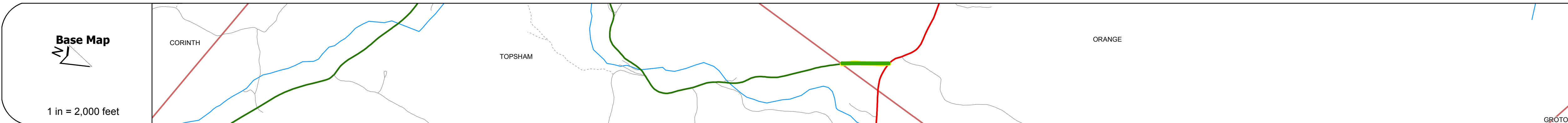
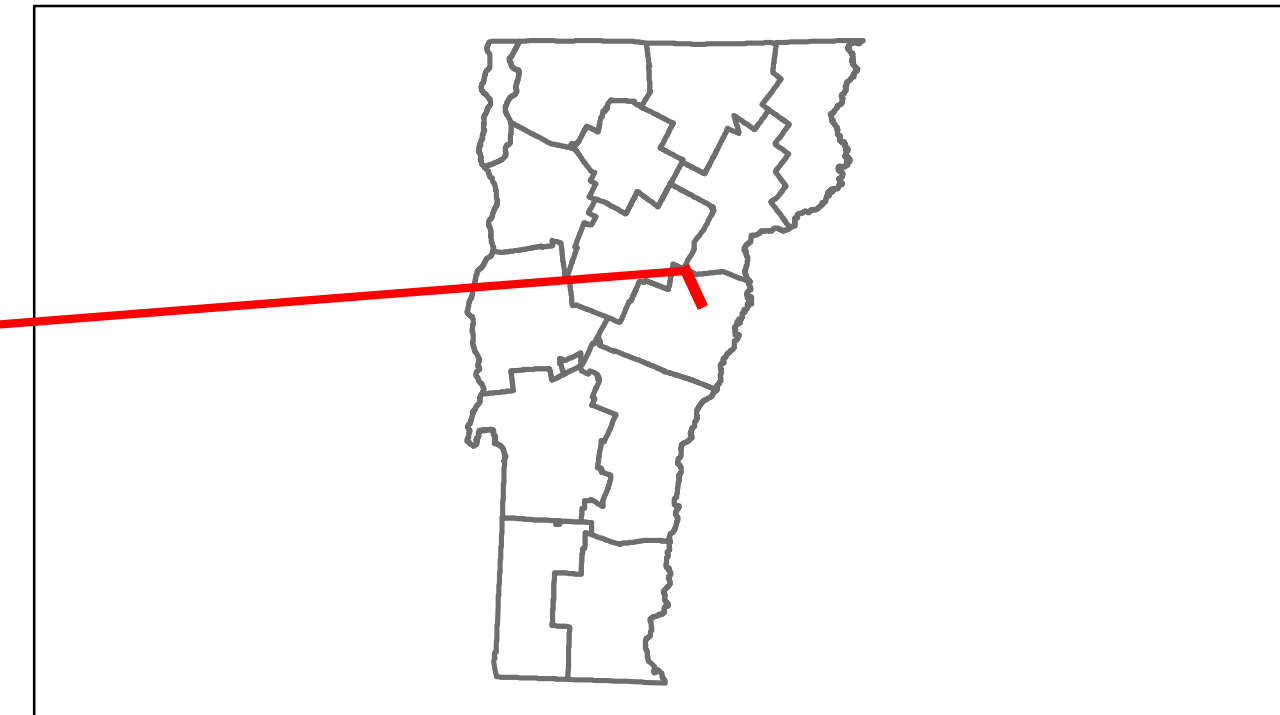


# Route Log Progress Chart

**DRAFT**

Please Note: Errors and Omissions May Exist.  
Contact the VTrans Mapping Unit with questions or concerns.

DISTRICT	TOWN	ROUTE
6	ORANGE	VT-25



### DESCRIPTION BLOCK

Bridge 24:  
Slab - 1929  
Structure No. 300031002409081  
Length: 21'  
Width: 32.1'  
Under Clearance: 5.0'  
Facility Carried: VT25  
Bridge Type: CONCRETE SLAB  
Features Intersected: BROOK  
Surface: Bituminous  
Maintenance: State

<b>Historic Projects</b> Retreatment, Resurface, Unknown, Bituminous Mix, Skimmy Mix, Bituminous Seal, Bituminous Concrete, Concrete, Gravel, Surface Treated Gravel, Plant Mix, Reclaimed Base and Bituminous Concrete, Concrete	<b>Functional Class</b> 1, 2, 6, 7, 8, 11, 12, 14, 16, 17, 19	<b>Curves</b> Left, Right, Grades: grade up, grade down	<b>Road Widths</b> Traffic Counters (counter ID)	<b>AADT</b> Crash Locations: Fatal, Injury, Property Damage Only, Unknown Crash Type	<b>Mileage by Functional Class By Sheet</b> 031-1 6 - Rural - Minor Arterial 0.306	<b>Mileage by Town By Sheet</b> ORANGE - V025-0908 0.306 of 0.306	<b>DISTRICT</b> 6	<b>TOWN</b> ORANGE	<b>Date:</b> 05/22/14	<b>ROUTE</b> VT-25 ETE mileage: 17.433 to 17.739
					<b>Total Mileage: 0.306 mi</b>					