


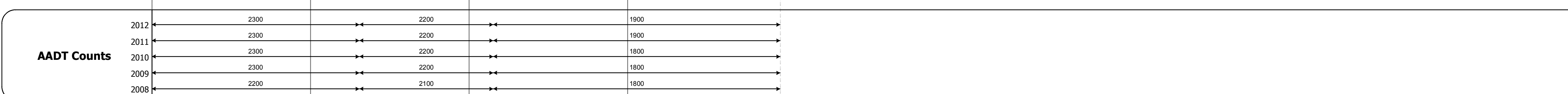
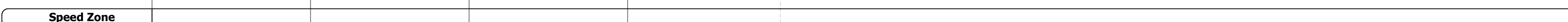
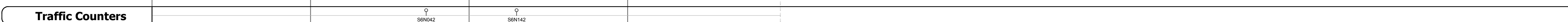
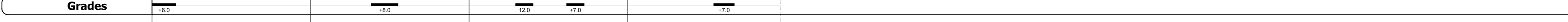
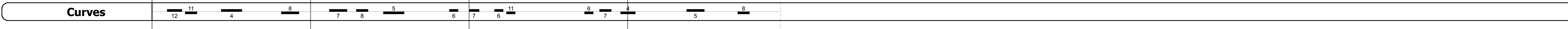
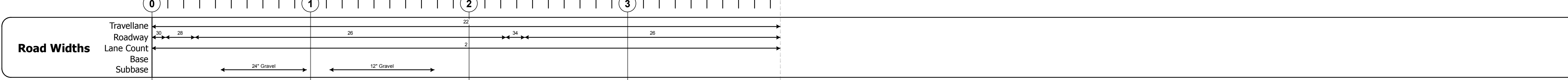
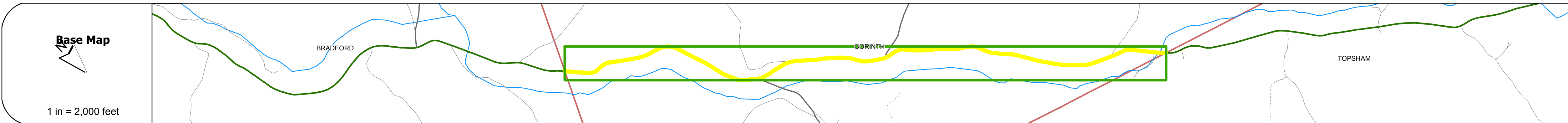
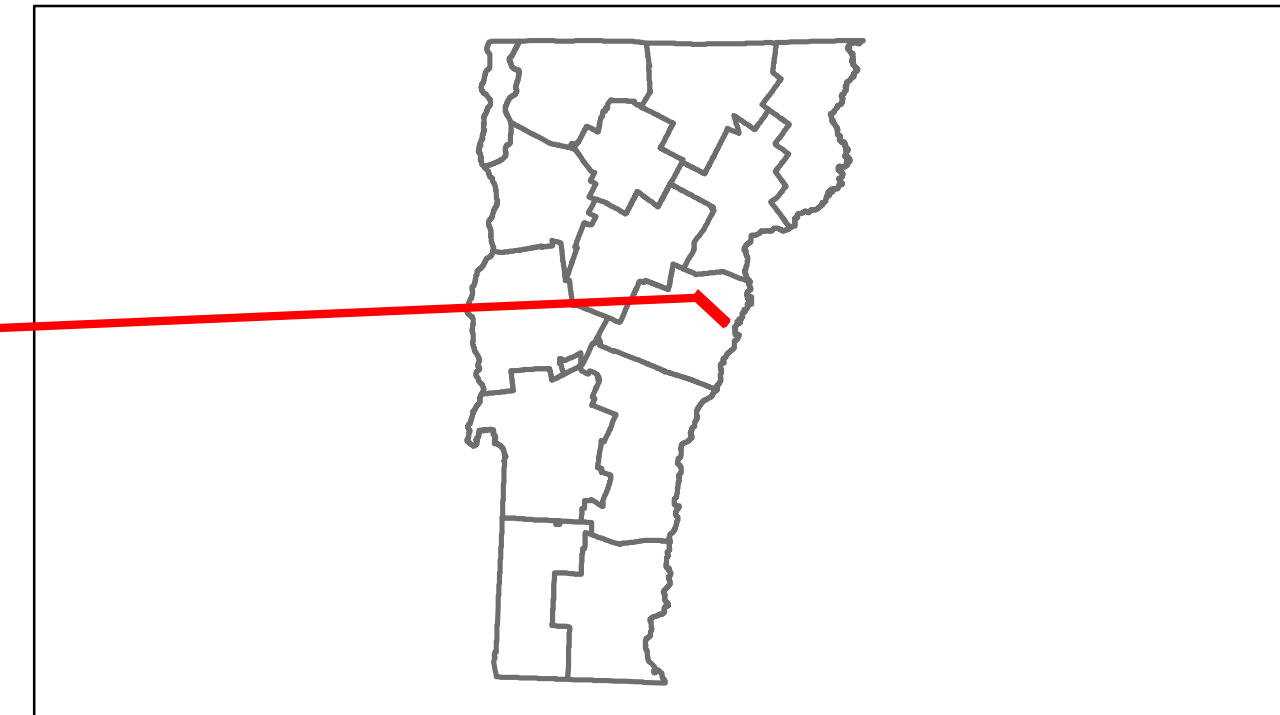


Route Log Progress Chart

DRAFT

Please Note: Errors and Omissions May Exist.
Contact the VTrans Mapping Unit with questions or concerns.

DISTRICT	TOWN	ROUTE
7	CORINTH	VT-25



DESCRIPTION BLOCK

Culvert 10:
Culvert - 1947
Structure No. 300031001009051
Length: 17'
Under Clearance: 7.0'
Facility Carried: VT25
Bridge Type: CGMPA
Features Intersected: BROOK
Maintenance: State

Bridge 11:
Slab - 1930
Structure No. 300031001109051
Length: 19'
Width: 33.7'
Under Clearance: 9.0'
Facility Carried: VT25
Bridge Type: CONCRETE SLAB
Features Intersected: PIKE HILL BROOK
Surface: Bituminous
Maintenance: State

Bridge 12:
Tee Beam - 1928
Structure No. 200031001209052
Length: 44'
Width: 25.9'
Facility Carried: VT 00025 ML
Bridge Type: T-BEAM WIDE W RLD BM
Features Intersected: WAITS RIVER
Surface: Bituminous
Maintenance/Ownership: State

Historic Projects Retreatment, Resurface, Unknown, Bituminous Mix, Skimny Mix, Bituminous Seal, Bituminous Concrete, Surface Treated Gravel, Plant Mix, Reclaimed Base and Bituminous Concrete, Concrete	Functional Class 1, 2, 3, 4, 5, 6, 7, 8, 9, 10, 11, 12, 13, 14, 15, 16, 17, 18, 19	Curves Left, Right	Road Widths (ft)	Traffic Counters (counter ID)	Grades grade up, grade down	AADT (count)	Crash Locations Fatal, Injury, Property Damage Only, Unknown Crash Type	Mileage by Functional Class By Sheet 031-1 6 - Rural - Minor Arterial 3.963	Mileage by Town By Sheet CORINTH - V025-0905 3.963 of 3.963	DISTRICT 7	TOWN CORINTH	Date: 05/22/14	ROUTE VT-25 ETE mileage: 7.032 to 10.995
								Total Mileage: 3.963 mi	Total Mileage: 3.963 mi	1 of 1 TWN mileage: 0.0 to 3.963			