



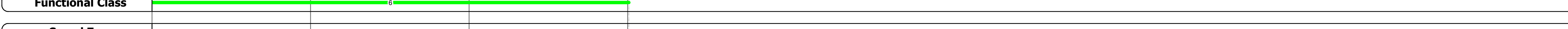





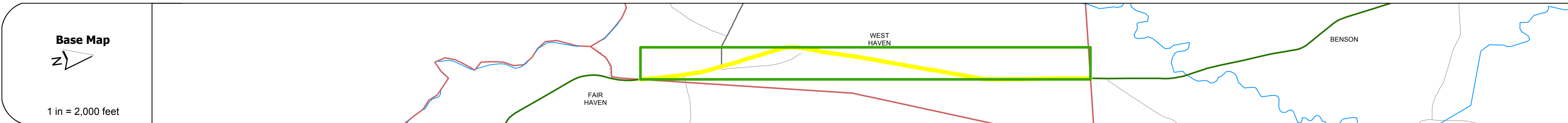
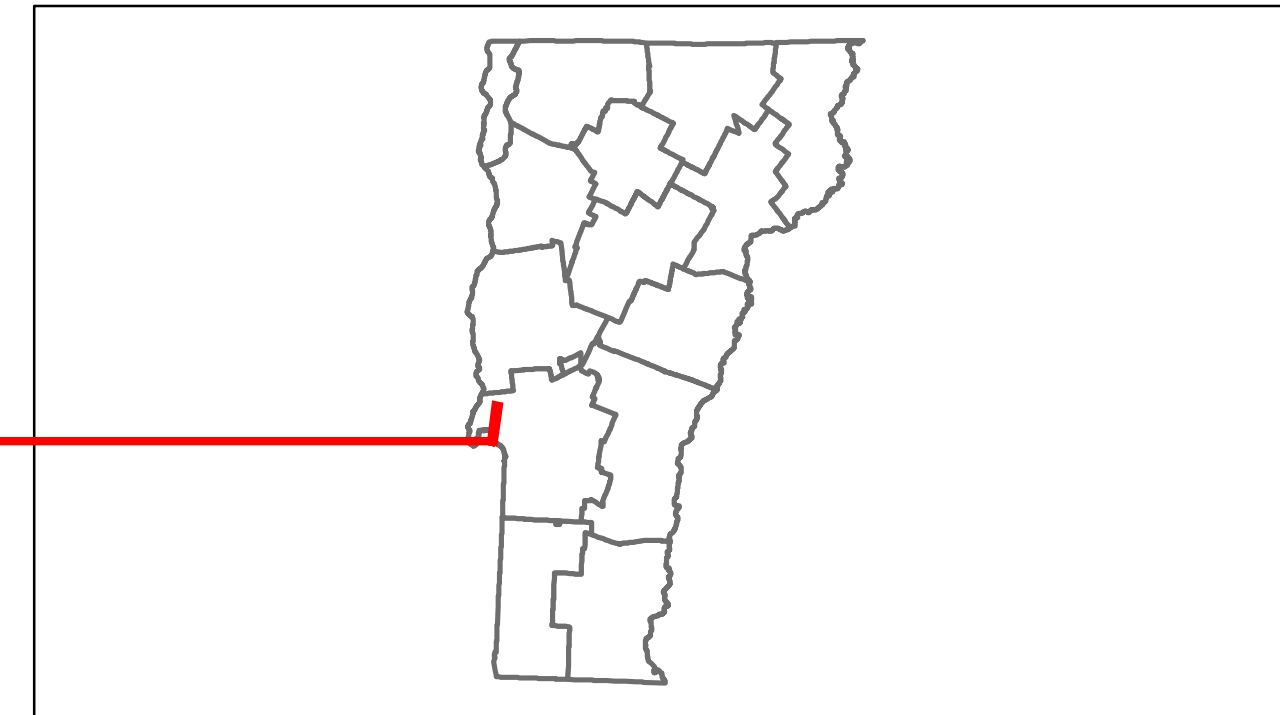


Route Log Progress Chart

DRAFT

Please Note: Errors and Omissions May Exist.
Contact the VTrans Mapping Unit with questions or concerns.

DISTRICT	TOWN	ROUTE
3	WEST HAVEN	VT-22A



DESCRIPTION BLOCK	

Historic Projects Retreatment, Resurface, Unknown, Bituminous Mix, Skimmy Mix, Bituminous Seal, Bituminous Concrete, Surface Treated Gravel, Plant Mix, Reclaimed Base and Bituminous Concrete, Concrete	Functional Class 1-19, 6-16 Speed Zones 25, 30, 35, 40, 45, 50, 55, 60, 65	Curves Left, Right Grades grade up, grade down	Road Widths (ft) Traffic Counters (counter ID)	AADT (count) Crash Locations Fatal, Injury, Property Damage Only, Unknown Crash Type	Mileage by Functional Class By Sheet 017-1 6 - Rural - Minor Arterial 3.007 Total Mileage: 3.007 mi	Mileage by Town By Sheet WEST HAVEN - V022A1127 3.007 of 3.007 Total Mileage: 3.007 mi	DISTRICT 3	TOWN WEST HAVEN	Date: 05/22/14 1 of 1 TWN mileage: 0.0 to 3.007	ROUTE VT-22A ETE mileage: 4.43 to 7.437
--	---	---	---	---	---	--	----------------------	---------------------------	--	---