


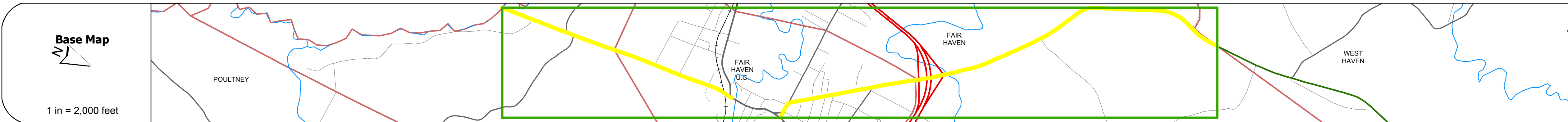
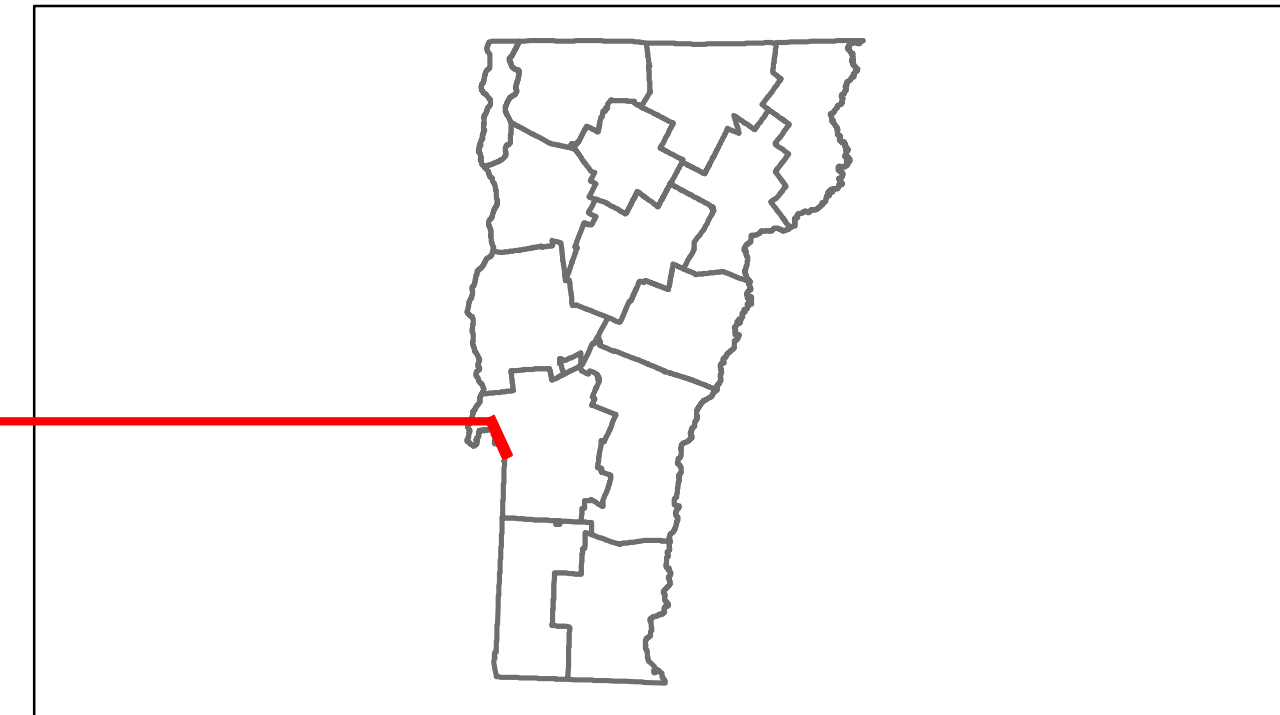


Route Log Progress Chart

DRAFT

Please Note: Errors and Omissions May Exist.
Contact the VTrans Mapping Unit with questions or concerns.

DISTRICT	TOWN	ROUTE
3	FAIR HAVEN	VT-22A



DESCRIPTION BLOCK

Culvert 2:
Culvert - 1950
Structure No. 300157000211071
Length: 6'
Under Clearance: 6.0'
Facility Carried: VT22A
Bridge Type: ACCGMP
Features Intersected: BROOK
Maintenance: State

Bridge 3:
Stringer/multi-beam or girder - 1971
Structure No. 200020005E11072
Length: 203'
Height: 0.0'
Weight Limit: 0
Facility Carried: US 00004 ML
Bridge Type: WELDED GIRDER
Features Intersected: US 4 OVER VT 22A

Bridge 3A:
Stringer/multi-beam or girder - 1971
Structure No. 200020005W11072
Length: 203'
Height: 0.0'
Weight Limit: 0
Facility Carried: US 00004 ML
Bridge Type: WELDED GIRDER
Features Intersected: US 4 OVER VT 22A

Culvert 4:
Culvert - 1971
Structure No. 300017000411071
Length: 8'
Under Clearance: 8.0'
Facility Carried: VT22A
Bridge Type: CGMPP
Features Intersected: MUD BROOK
Maintenance: State

