


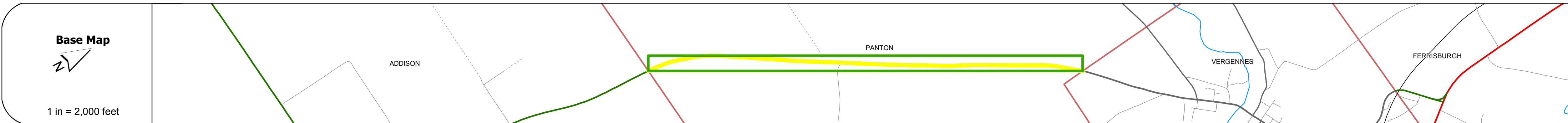
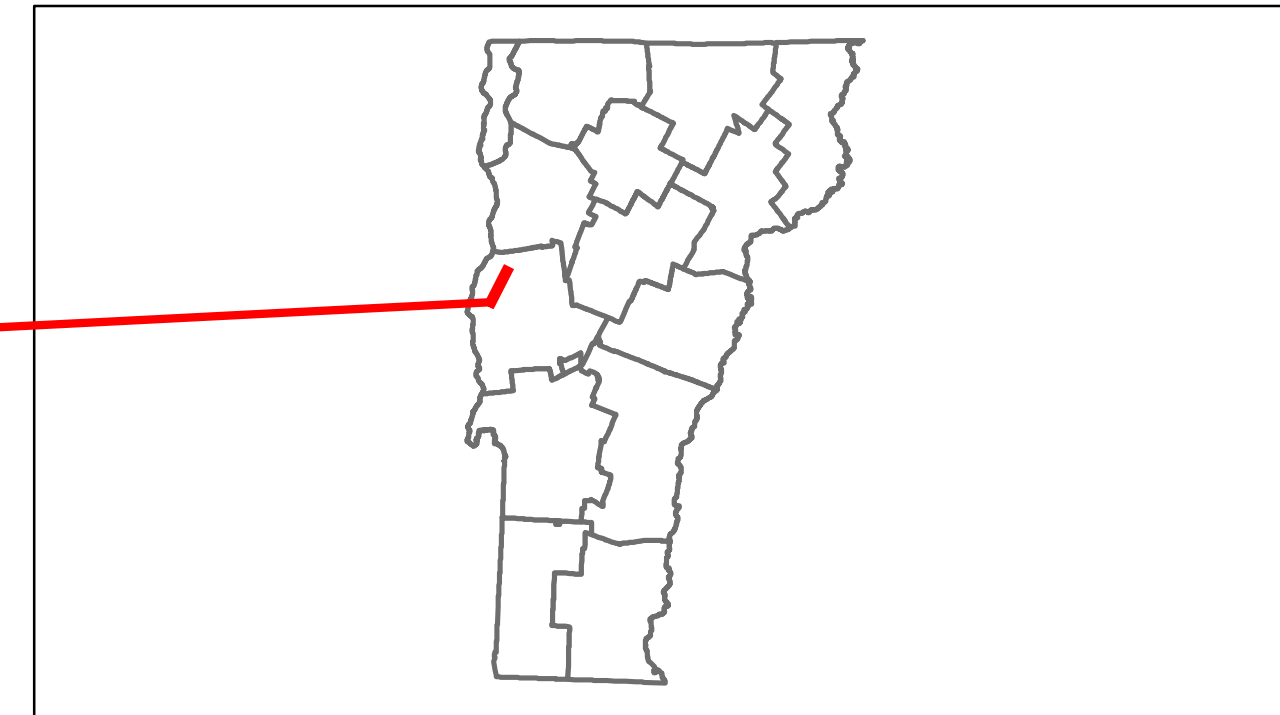


Route Log Progress Chart

DRAFT

Please Note: Errors and Omissions May Exist.
Contact the VTrans Mapping Unit with questions or concerns.

DISTRICT	TOWN	ROUTE
5	PANTON	VT-22A



Curves	
---------------	--

Grades	
---------------	--




Maintenance Garage	District 5 - New Haven Garage
---------------------------	-------------------------------

Traffic Counters	50410
-------------------------	-------

Functional Class	6
-------------------------	---

Speed Zone	
-------------------	--



DESCRIPTION BLOCK

Historic Projects Retreatment, Resurface, Unknown, Bituminous Mix, Skimny Mix, Bituminous Seal, Bituminous Concrete, Surface Treated Gravel, Plant Mix, Reclaimed Base and Bituminous Concrete, Concrete	Functional Class 1, 2, 3, 4, 5, 6, 7, 8, 9, 10, 11, 12, 13, 14, 15, 16, 17, 18, 19	Curves Left, Right	Road Widths (ft)	Traffic Counters (counter ID)	AADT (count)	Crash Locations Fatal, Injury, Property Damage Only, Unknown Crash Type	Mileage by Functional Class By Sheet 017-1 6 - Rural - Minor Arterial 2.755	Mileage by Town By Sheet PANTON - V022A0115 2.755 of 2.755	DISTRICT 5	TOWN PANTON	Date: 05/22/14	ROUTE VT-22A ETE mileage: 39.142 to 41.897
							Total Mileage: 2.755 mi	Total Mileage: 2.755 mi	1 of 1 TWN mileage: 0.0 to 2.755			