

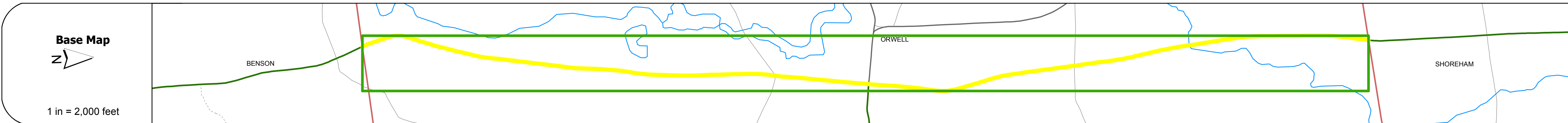
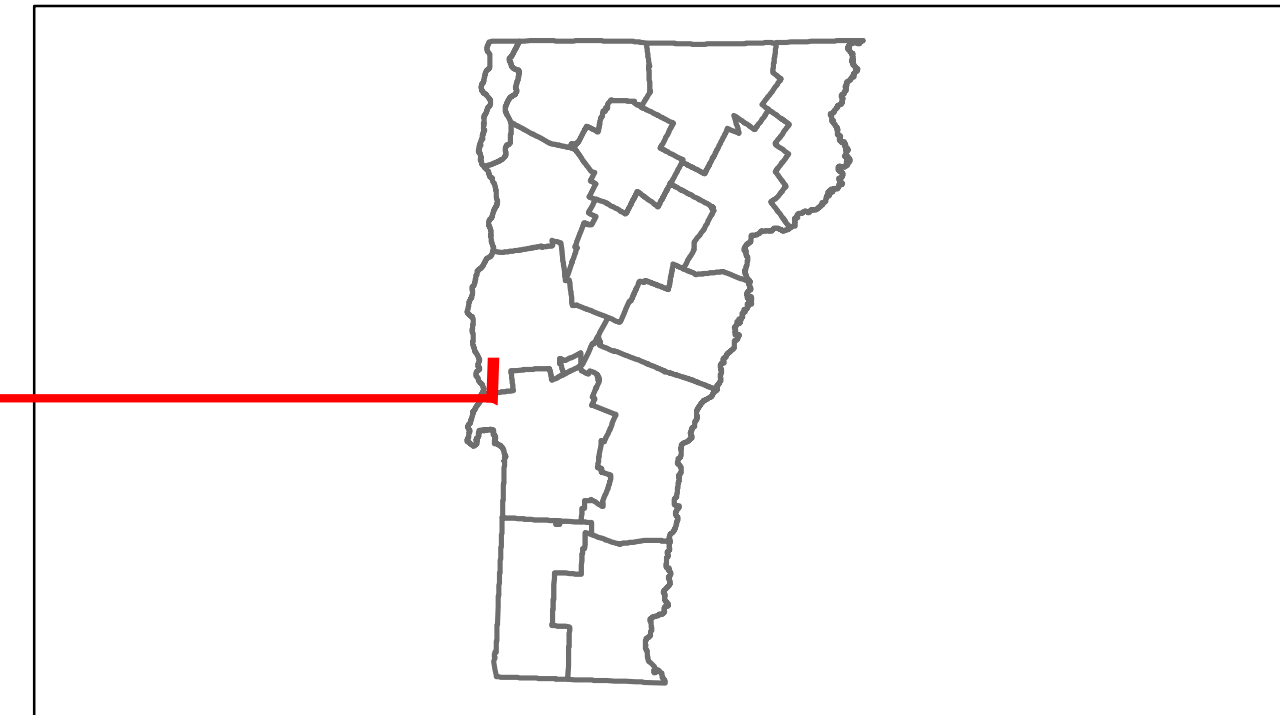


Route Log Progress Chart

DRAFT

Please Note: Errors and Omissions May Exist.
Contact the VTrans Mapping Unit with questions or concerns.

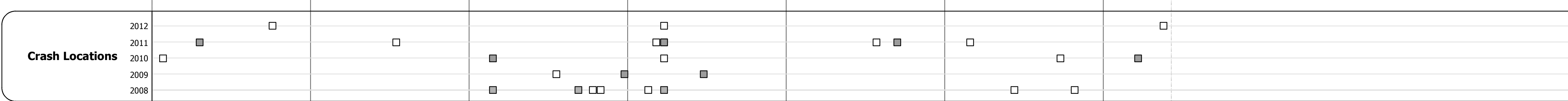
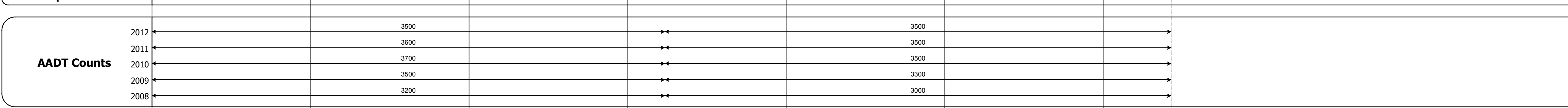



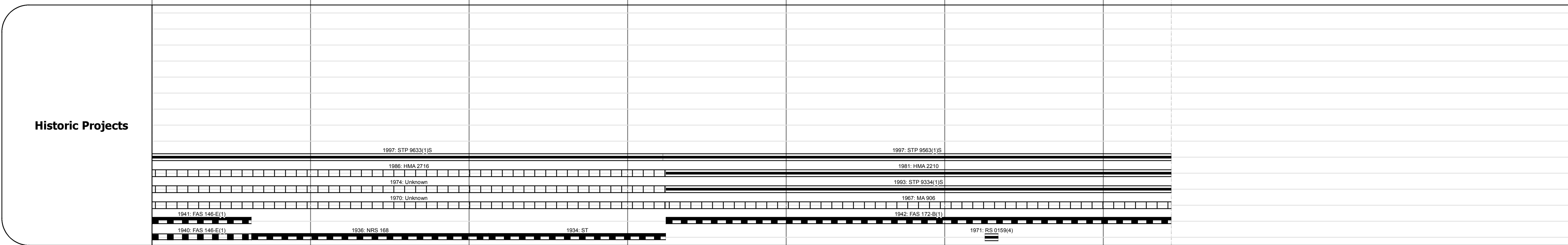
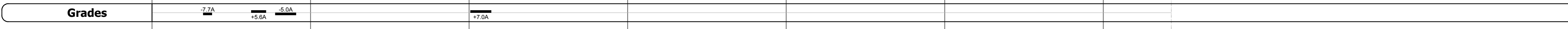
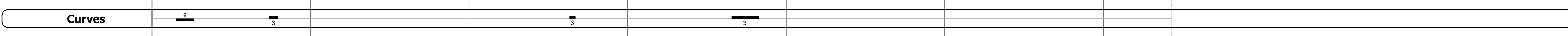
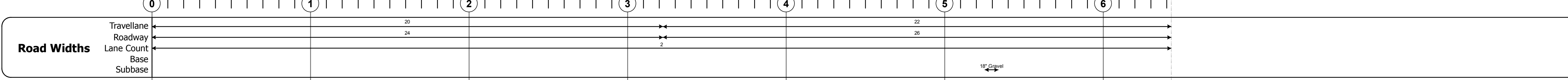
DISTRICT	TOWN	ROUTE
3	ORWELL	VT-22A



DESCRIPTION BLOCK

Culvert 12:
Culvert - 1931
Structure No: 300017001201141
Length: 10'
Under Clearance: 6.0'
Facility Carried: VT22A
Bridge Type: R C BOX
Features Intersected: BROOK
Maintenance: State

Culvert 14:
Culvert - 1971
Structure No: 300017001401141
Length: 18'
Under Clearance: 12.0'
Facility Carried: VT22A
Bridge Type: CGMPPA
Features Intersected: N FORK EAST CREEK
Maintenance: State



Historic Projects Retreatment, Resurface, Unknown, Bituminous Mix, Skimmy Mix, Bituminous Seal, Bituminous Concrete, Surface Treated Gravel, Plant Mix, Reclaimed Base and Bituminous Concrete, Concrete	Functional Class 1, 2, 3, 4, 5, 6, 7, 8, 9, 10, 11, 12, 13, 14, 15, 16, 17, 18, 19	Curves Left, Right	Road Widths (ft)	Traffic Counters (counter ID)	AADT (count)	Mileage by Functional Class By Sheet 017-1 6 - Rural - Minor Arterial 6.429	Mileage by Town By Sheet ORWELL - V022A0114 6.429 of 6.429	DISTRICT 3	TOWN ORWELL	Date: 05/22/14	ROUTE VT-22A ETE mileage: 13.713 to 20.142
						Total Mileage: 6.429 mi					