

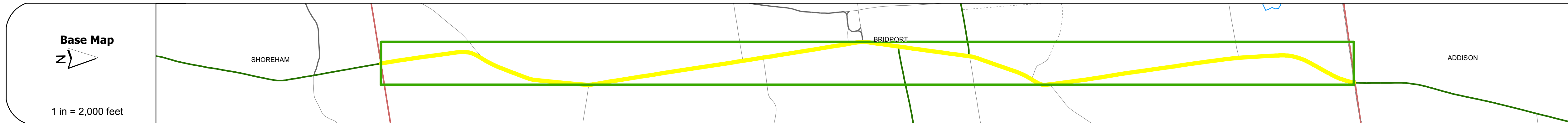
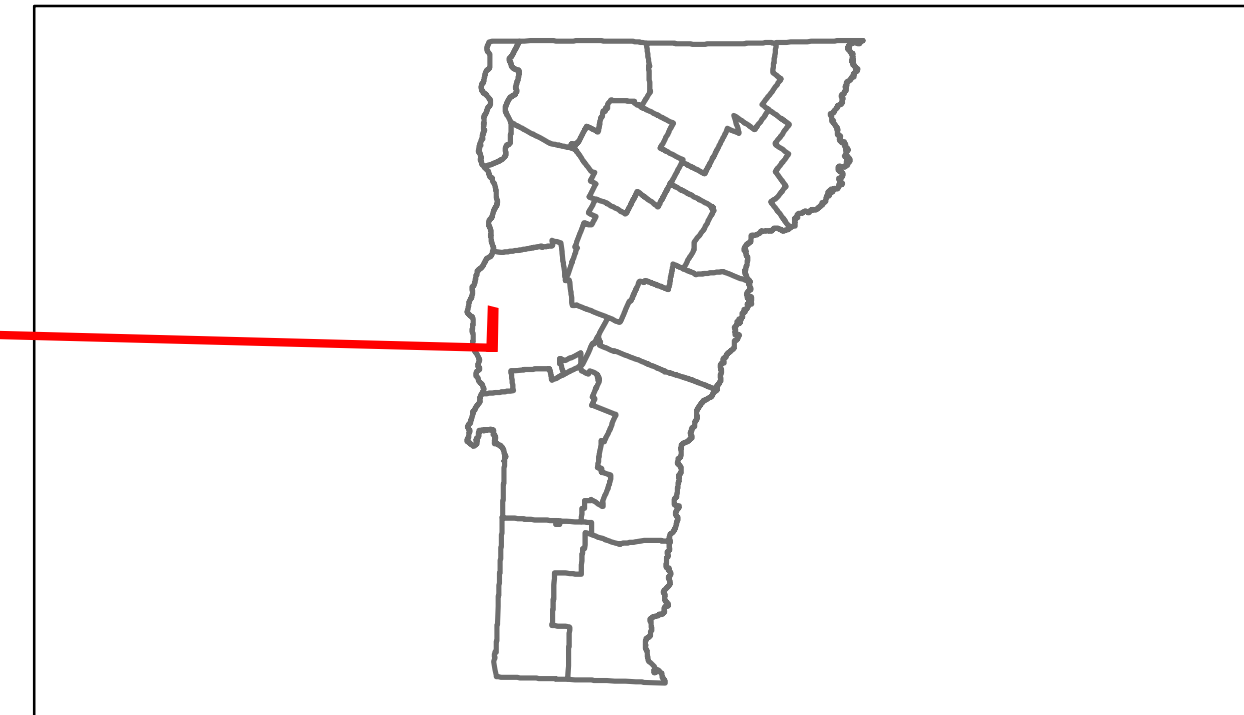


Route Log Progress Chart



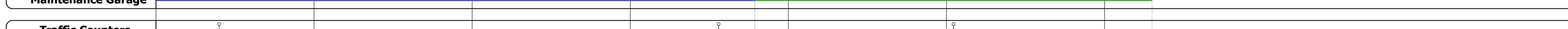

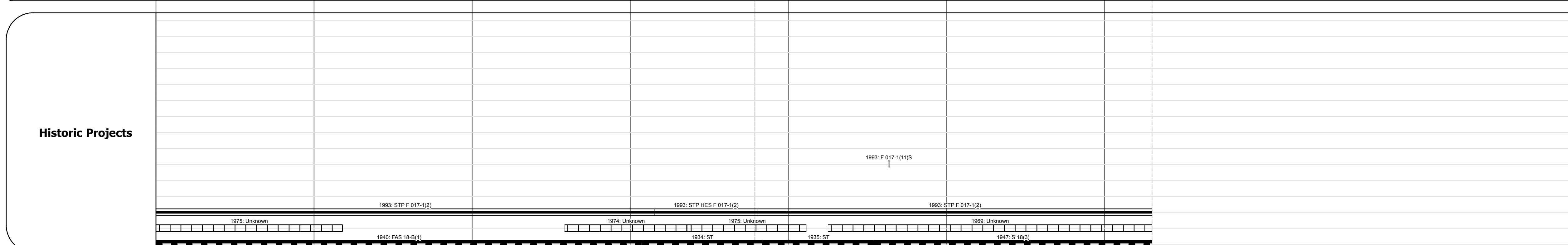
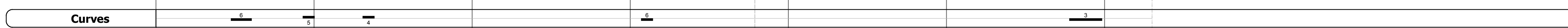
DRAFT

Please Note: Errors and Omissions May Exist.
Contact the VTrans Mapping Unit with questions or concerns.

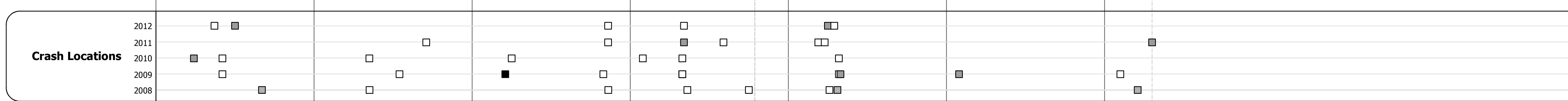
DISTRICT	TOWN	ROUTE
5	BRIDPORT	VT-22A



Travellane	Roadway	Lane Count	Base	Subbase
20	26	2		



Year	Station 0+00	Station 1+00	Station 2+00	Station 3+00	Station 4+00	Station 5+00	Station 6+00
2012	3600	3800	4400	3500			
2011	3500	4000	4400	3400			
2010	3400	4100	4400	3300			
2009	3300	3800	4200	3100			
2008	3100	3400	4000	2900			



DESCRIPTION BLOCK

Culvert 18:
Culvert - 1940
Structure No. 300017001801021
Length: 12'
Under Clearance: 6.0'
Facility Carried: VT22A
Bridge Type: R.C. BOX
Features Intersected: BROOK
Maintenance: State

Culvert 19:
Culvert - 1947
Structure No. 300017001901021
Length: 6'
Under Clearance: 5.58'
Facility Carried: VT22A
Bridge Type: CGMPP / LINED
Features Intersected: BROOK
Maintenance: State

Culvert 20:
Culvert - 1947
Structure No. 300017002001021
Length: 12'
Under Clearance: 12.0'
Facility Carried: VT22A
Bridge Type: CGMPP
Features Intersected: BROOK
Maintenance: State

Historic Projects Retreatment, Resurface, Unknown, Bituminous Mix, Skimmy Mix, Bituminous Seal, Bituminous Concrete, Surface Treated Gravel, Plant Mix, Reclaimed Base and Bituminous Concrete, Concrete	Functional Class 1, 2, 6, 11, 12, 14, 17, 19	Curves Left, Right	Road Widths (ft)	Traffic Counters (counter ID)	Crash Locations Fatal, Injury, Property Damage Only, Unknown Crash Type	Mileage by Functional Class By Sheet 017-1 6 - Rural - Minor Arterial 6.301	Mileage by Town By Sheet BRIDPORT - V022A0102 6.301 of 6.301	DISTRICT 5	TOWN BRIDPORT	Date: 05/22/14	ROUTE VT-22A ETE mileage: 26.526 to 32.827
Speed Zones 25, 30, 35, 40, 45, 50, 55, 60, 65						Total Mileage: 6.301 mi	Total Mileage: 6.301 mi	1 of 1 TWN mileage: 0.0 to 6.301			

For More Information Contact - Vermont Agency of Transportation, Policy, Planning and Intermodal Development Division - Mapping Unit, 1 National Life Drive, Montpelier, VT 05633-5001 Telephone: 802-828-2600.