

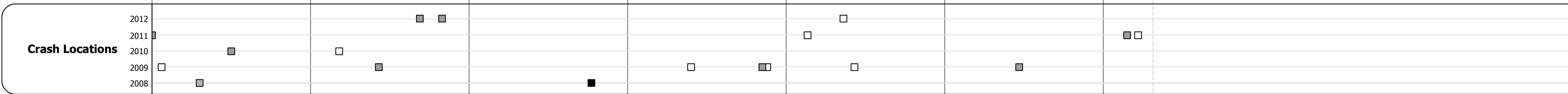
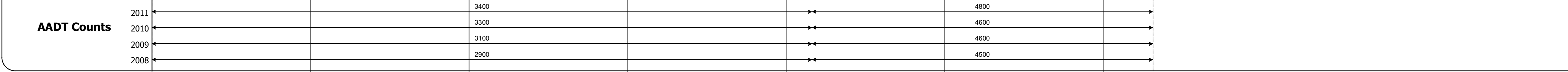

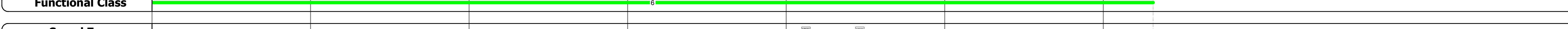


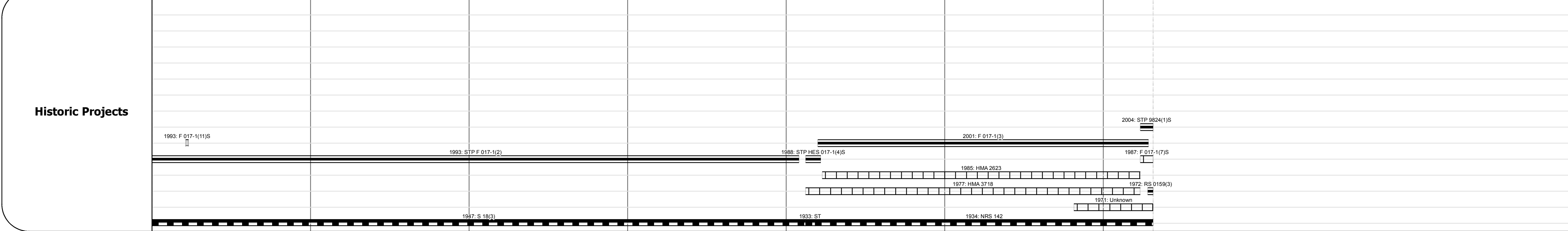

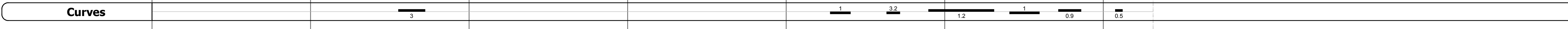
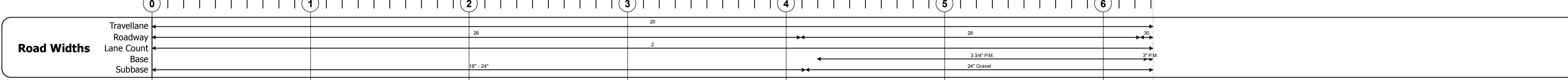

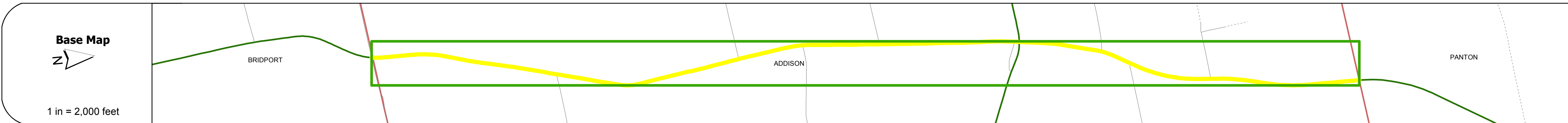
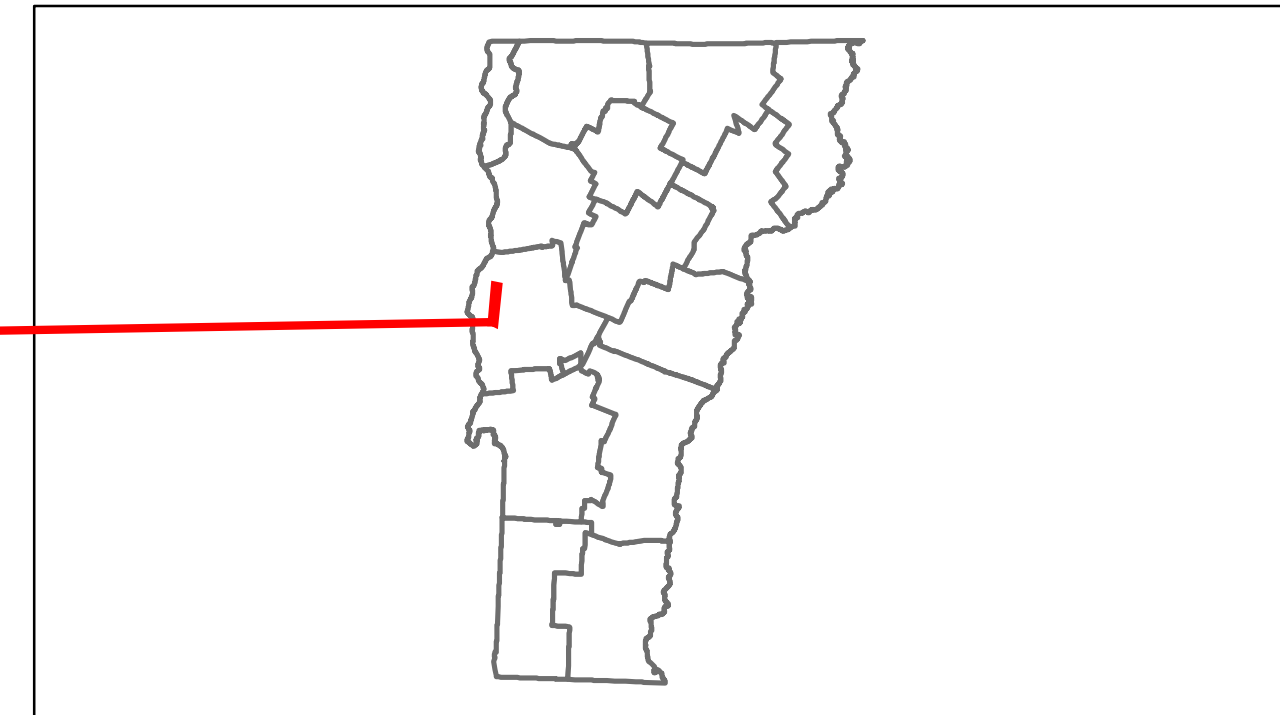


Route Log Progress Chart

DRAFT

Please Note: Errors and Omissions May Exist.
Contact the VTrans Mapping Unit with questions or concerns.

DISTRICT	TOWN	ROUTE
5	ADDISON	VT-22A



DESCRIPTION BLOCK

Culvert 22:
Culvert - 1947
Structure No. 300017002201011
Length: 6'
Under Clearance: 6.0'
Facility Carried: VT22A
Bridge Type: CGMPP / LINED
Features Intersected: BROOK
Maintenance: State

Culvert 23:
Culvert - 1947
Structure No. 300017002301011
Length: 7'
Under Clearance: 7.0'
Facility Carried: VT22A
Bridge Type: CGMPP
Features Intersected: BROOK
Maintenance: State

Culvert 25:
Culvert - 1991
Structure No. 300017002501011
Length: 7'
Under Clearance: 6.17'
Facility Carried: VT22A
Bridge Type: CGMP
Features Intersected: CATTLE PASS
Maintenance: State

Culvert 26A:
Culvert - 1991
Structure No. 300017026A01011
Length: 7'
Under Clearance: 6.5'
Facility Carried: VT22A
Bridge Type: CGMP
Features Intersected: CATTLE PASS
Maintenance: State

Historic Projects Retreatment, Resurface, Unknown, Bituminous Mix, Skimny Mix, Bituminous Seal, Bituminous Concrete, Surface Treated Gravel, Plant Mix, Reclaimed Base and Bituminous Concrete, Concrete	Functional Class 1, 2, 3, 4, 5, 6, 7, 8, 9, 10, 11, 12, 13, 14, 15, 16, 17, 18, 19	Curves Left, Right	Road Widths (ft)	Traffic Counters (counter ID)	AADT (count)	Crash Locations Fatal, Injury, Property Damage Only, Unknown Crash Type	Mileage by Functional Class By Sheet 017-1 6 - Rural - Minor Arterial 6.315	Mileage by Town By Sheet ADDISON - V022A0101 6.315 of 6.315	DISTRICT 5	TOWN ADDISON	Date: 05/22/14	ROUTE VT-22A ETE mileage: 32.827 to 39.142
Total Mileage: 6.315 mi								Total Mileage: 6.315 mi	1 of 1 TWN mileage: 0.0 to 6.315			