










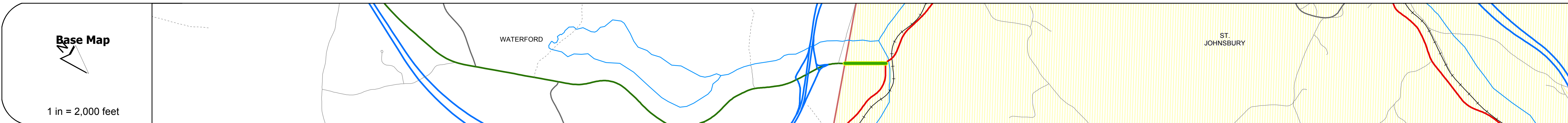
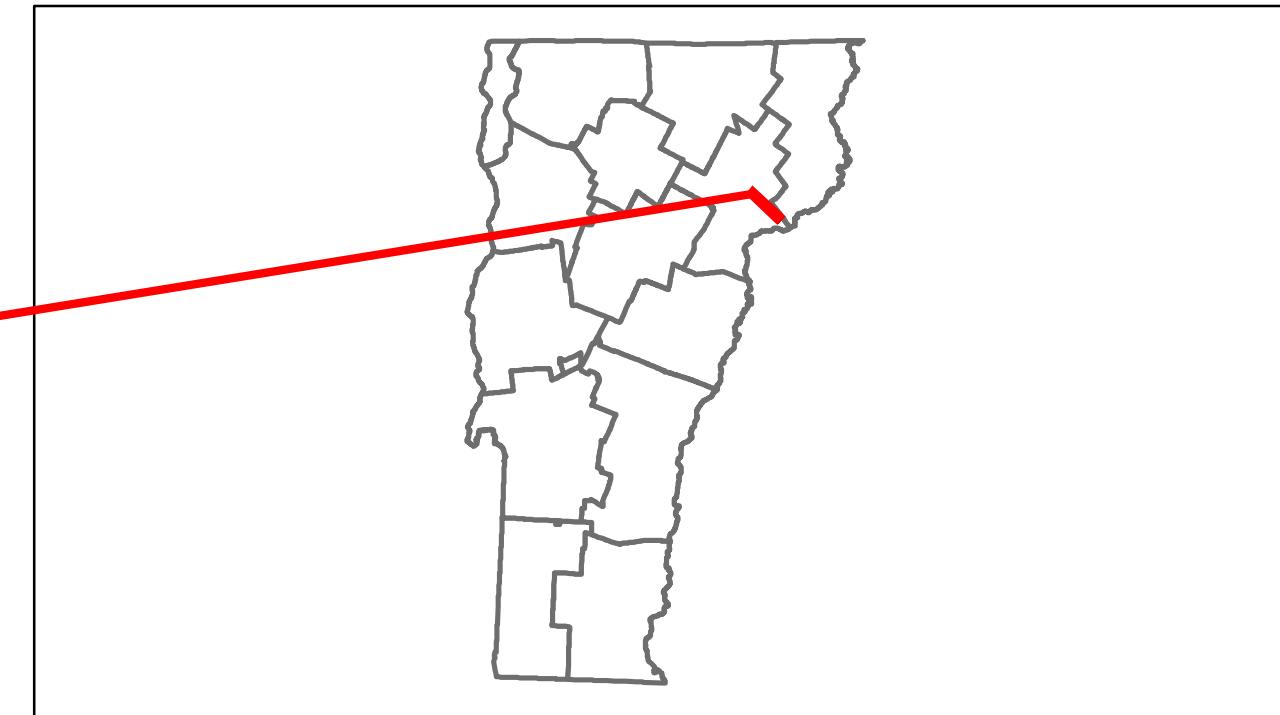


Route Log Progress Chart

DRAFT

Please Note: Errors and Omissions May Exist.
Contact the VTrans Mapping Unit with questions or concerns.

DISTRICT	TOWN	ROUTE
7	ST. JOHNSBURY	VT-18



DESCRIPTION BLOCK	

Historic Projects Retreatment, Resurface, Unknown, Bituminous Mix, Skimmy Mix, Bituminous Seal, Bituminous Concrete, Concrete, Gravel, Surface Treated Gravel, Plant Mix, Reclaimed Base and Bituminous Concrete, Concrete	Functional Class 1, 2, 6, 7, 8, 11, 12, 14, 16, 17, 19	Curves Left, Right	Road Widths Traffic Counters (counter ID)	AADT Crash Locations: Fatal, Injury, Property Damage Only, Unknown Crash Type	Mileage by Functional Class By Sheet 7000 14 - Urban - Principal Arterial - other 0.265	Mileage by Town By Sheet ST. JOHNSBURY - V018-0311 0.265 of 0.265	DISTRICT 7	TOWN ST. JOHNSBURY	Date: 05/22/14 1 of 1 TWN mileage: 0.0 to 0.265	ROUTE VT-18 ETE mileage: 7.622 to 7.887
Total Mileage: 0.265 mi						Total Mileage: 0.265 mi				