

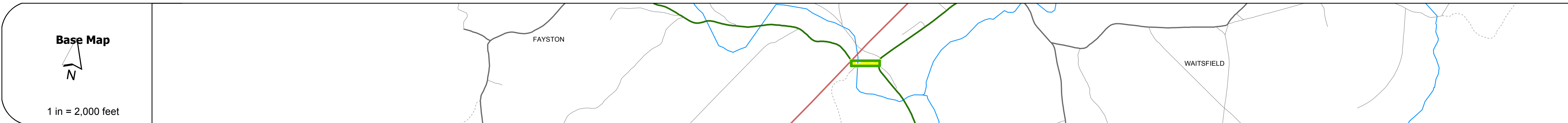
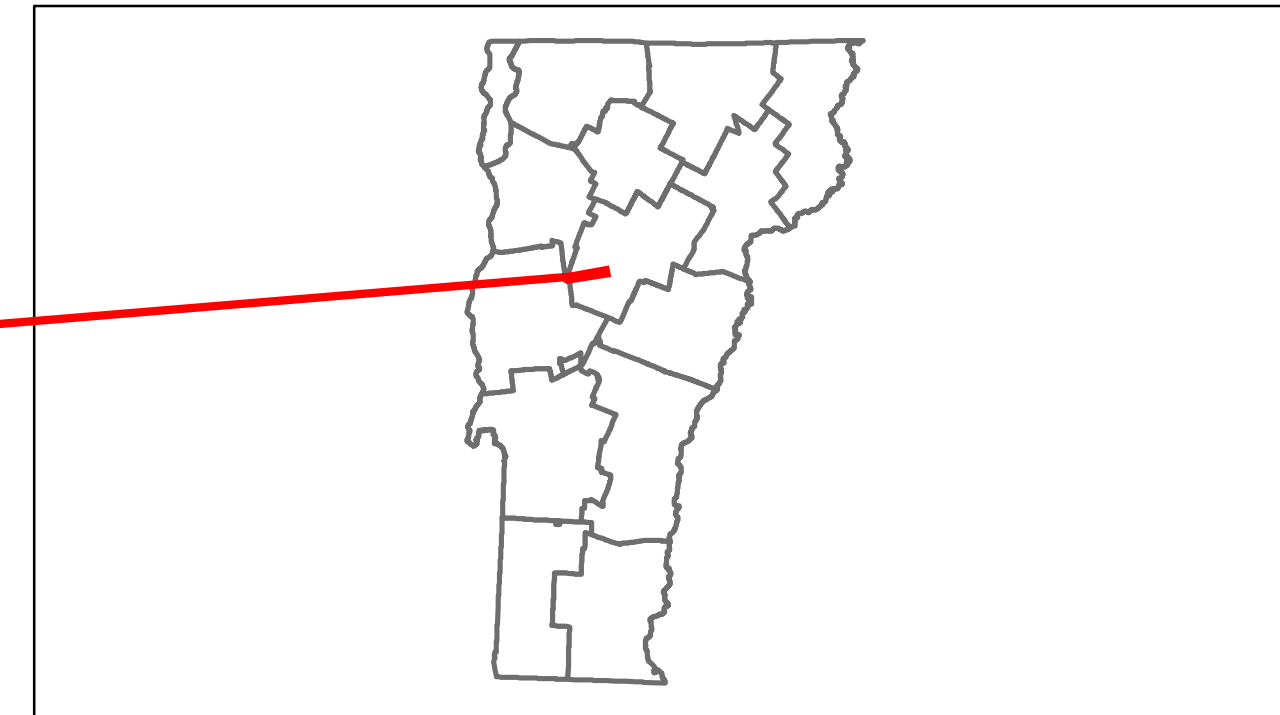


Route Log Progress Chart

DRAFT







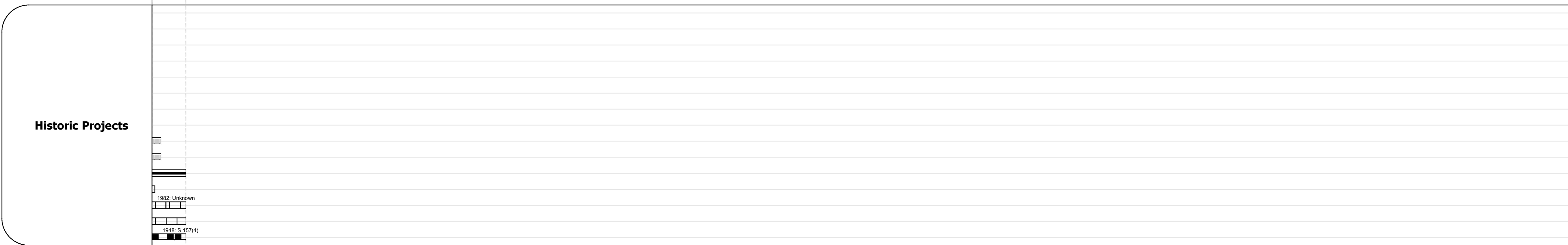



Please Note: Errors and Omissions May Exist.
Contact the VTrans Mapping Unit with questions or concerns.

DISTRICT	TOWN	ROUTE
6	WAITSFIELD	VT-17



DESCRIPTION BLOCK

Bridge 38:
Stringer/multi-beam or girder - 1939
Structure No. 200200003812162
Length: 64'
Width: 25.4'
Facility Carried: VT 00017 ML
Bridge Type: ROLLED BEAM
Features Intersected: MILL BROOK
Maintenance/Ownership: State



Historic Projects Retreatment, Resurface, Unknown, Bituminous Mix, Skimmy Mix, Bituminous Seal, Bituminous Concrete, Concrete, Gravel, Surface Treated Gravel, Plant Mix, Reclaimed Base and Bituminous Concrete	Functional Class 1, 2, 3, 4, 5, 6, 7, 8, 9, 10, 11, 12, 13, 14, 15, 16, 17, 18, 19	Curves Left, Right	Road Widths (ft)	Traffic Counters (counter ID)	AADT (count)	Crash Locations Fatal, Injury, Property Damage Only, Unknown Crash Type	Mileage by Functional Class By Sheet 0200 7 - Rural - Major collector 0.214		Mileage by Town By Sheet WAITSFIELD - V017-1216 0.214 of 0.214		DISTRICT 6	TOWN WAITSFIELD	Date: 05/22/14	ROUTE VT-17 ETE mileage: 35.767 to 35.981
							Total Mileage: 0.214 mi		Total Mileage: 0.214 mi					