


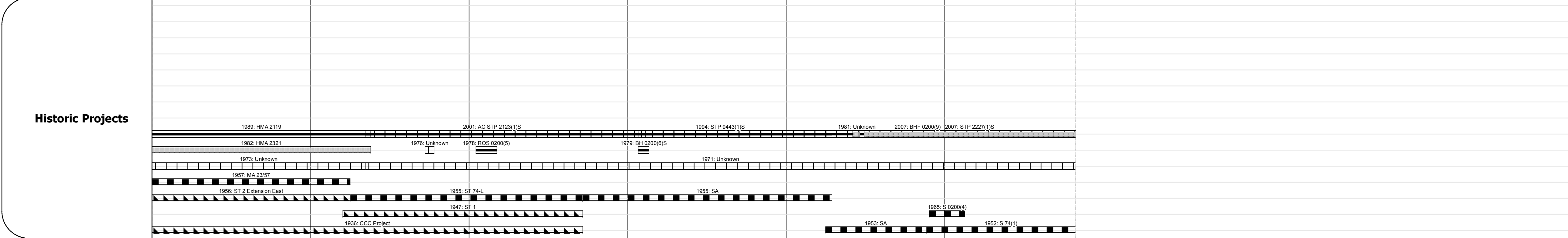
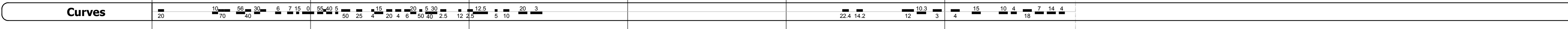
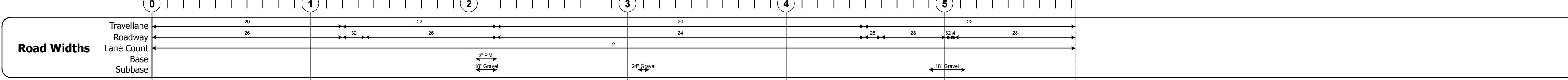
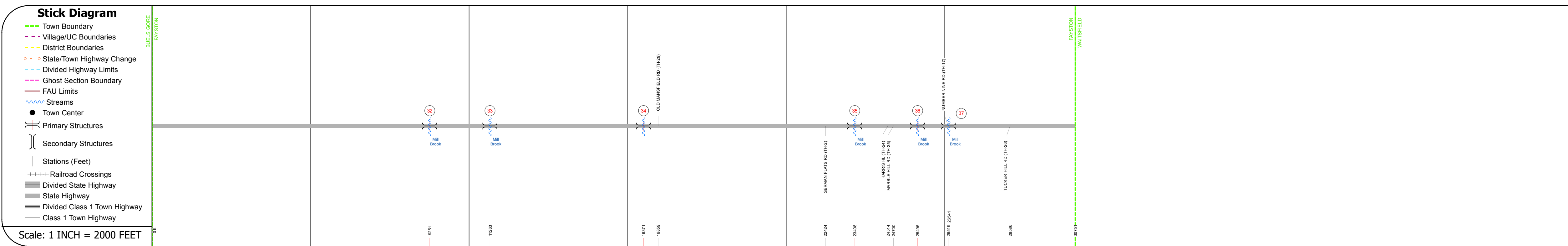
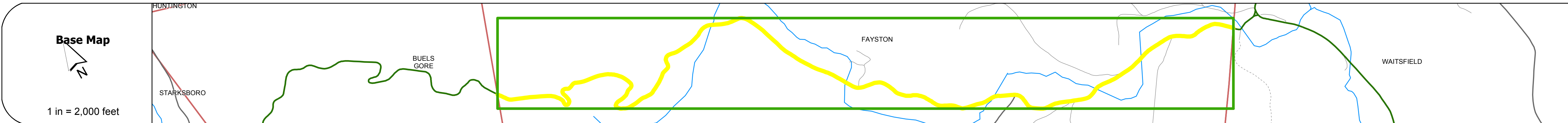
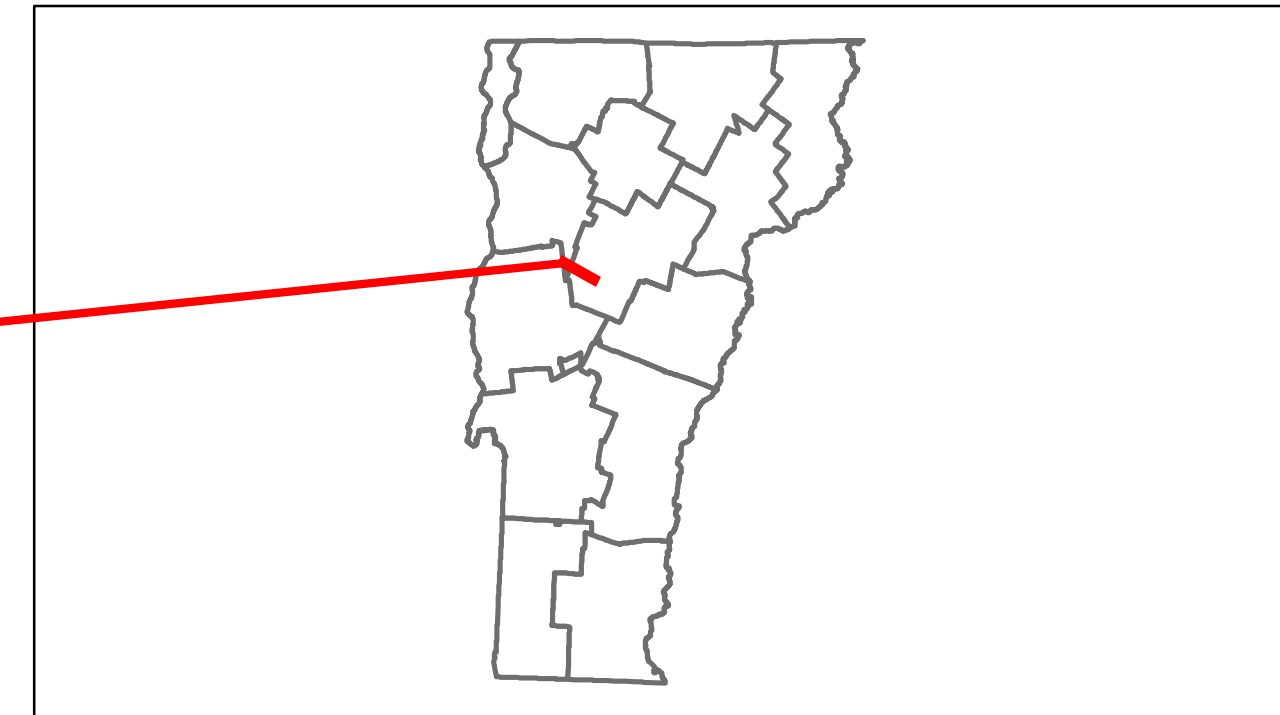


Route Log Progress Chart

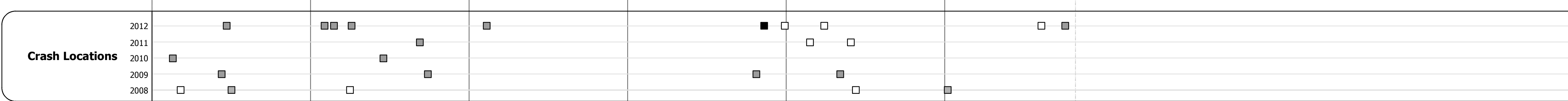
DRAFT

Please Note: Errors and Omissions May Exist.
Contact the VTrans Mapping Unit with questions or concerns.

DISTRICT	TOWN	ROUTE
6	FAYSTON	VT-17



Year	Station 0	Station 1	Station 2	Station 3	Station 4	Station 5
2012	930			1000		3000
2011	930			1100		3000
2010	920			1100		3000
2009	870			1100		3100
2008	810			1100		3100



DESCRIPTION BLOCK

Bridge 32:
Stringer/multi-beam or girder - 1948
Structure No. 20020003212082
Length: 42'
Width: 33.7'
Facility Carried: VT 00017 ML
Bridge Type: ROLLED BEAM
Features Intersected: MILL BROOK
Surface: Bituminous
Maintenance/Ownership: State

Culvert 33:
Culvert - 1977
Structure No. 20020003312082
Length: 29'
Facility Carried: VT 00017 ML
Bridge Type: RIGID CONC. FRAME
Features Intersected: MILL BROOK
Maintenance/Ownership: State

Bridge 34:
Stringer/multi-beam or girder - 1947
Structure No. 20020003412082
Length: 54'
Width: 27.6'
Facility Carried: VT 00017 ML
Bridge Type: ROLLED BEAM
Features Intersected: MILL BROOK
Surface: Bituminous
Maintenance/Ownership: State

Bridge 35:
Stringer/multi-beam or girder - 1939
Structure No. 20020003512082
Length: 78'
Width: 28.6'
Facility Carried: VT 00017 ML
Bridge Type: WELDED PLATE GIRDER
Features Intersected: MILL BROOK
Surface: Bituminous
Maintenance/Ownership: State

Bridge 36:
Stringer/multi-beam or girder - 1939
Structure No. 20020003612082
Length: 81'
Width: 28.5'
Facility Carried: VT 00017 ML
Bridge Type: ROLLED BEAM
Features Intersected: MILL BROOK
Surface: Bituminous
Maintenance/Ownership: State

Bridge 37:
Stringer/multi-beam or girder - 1965
Structure No. 20020003712082
Length: 60'
Width: 30.0'
Facility Carried: VT 00017 ML
Bridge Type: ROLLED BEAM
Features Intersected: MILL BROOK
Surface: Bituminous
Maintenance/Ownership: State

Historic Projects	Functional Class	Curves	Road Widths	AADT	Mileage by Functional Class By Sheet	Mileage by Town By Sheet	DISTRICT	TOWN	Date: 05/22/14	ROUTE
<ul style="list-style-type: none"> Retreatment Resurface Unknown Bituminous Mix Skimny Mix Bituminous Seal Gravel Surface Treated Gravel Plant Mix Reclaimed Base and Bituminous Concrete Concrete 	<ul style="list-style-type: none"> 1 2 3 4 5 6 7 8 9 10 11 12 13 14 15 16 17 18 19 	<ul style="list-style-type: none"> Left Right grade up grade down 	<ul style="list-style-type: none"> (ft) counter ID 	<ul style="list-style-type: none"> count Fatal Injury Property Damage Only Unknown Crash Type 	0200 7 - Rural - Major collector 5.824	FAYSTON - V017-1208 5.824 of 5.824	6	FAYSTON	1 of 1 ETE mileage: 0.0 to 5.824	VT-17 ETE mileage: 29.943 to 35.767
Total Mileage: 5.824 mi						Total Mileage: 5.824 mi				