

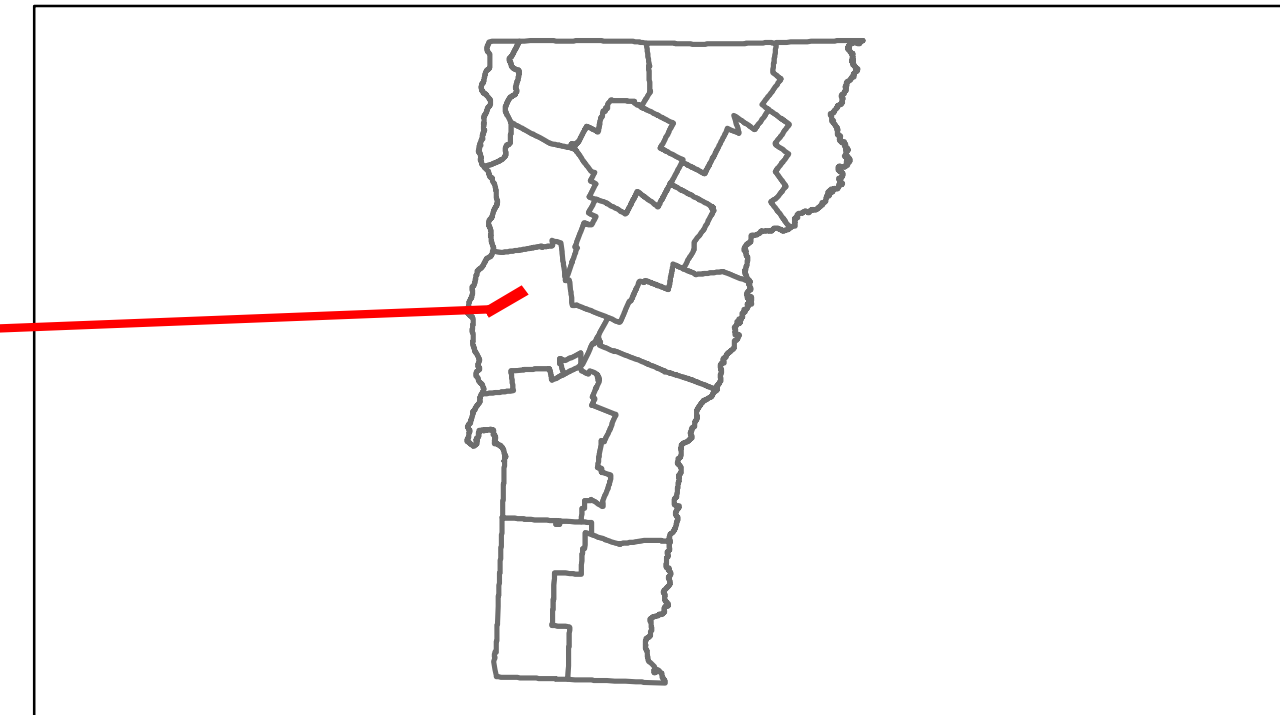


# Route Log Progress Chart

**DRAFT**



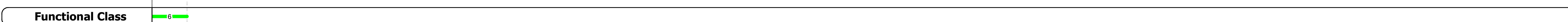





Please Note: Errors and Omissions May Exist.  
Contact the VTrans Mapping Unit with questions or concerns.

DISTRICT	TOWN	ROUTE
5	WEYBRIDGE	VT-17



## DESCRIPTION BLOCK

**Bridge 8:**  
 Stringer/multi-beam or girder - 1934  
 Structure No. 200032000801222  
 Length: 222'  
 Width: 20.0'  
 Facility Carried: VT 00017 ML  
 Bridge Type: 3 SPAN ROLLED BEAM  
 Features Intersected: OTTER CREEK  
 Surface: Concrete  
 Maintenance/Ownership: State



<b>Historic Projects</b> Retreatment, Resurface, Unknown, Bituminous Mix, Skimmy Mix, Bituminous Seal, Bituminous Concrete, Concrete, Gravel, Surface Treated Gravel, Plant Mix, Reclaimed Base and Bituminous Concrete, Concrete	<b>Functional Class</b> 1, 2, 3, 4, 5, 6, 7, 8, 9, 10, 11, 12, 13, 14, 15, 16, 17, 18, 19	<b>Curves</b> Left, Right	<b>Road Widths</b> (ft)	<b>Traffic Counters</b> (counter ID)	<b>AADT</b> (count)	<b>Crash Locations</b> Fatal, Injury, Property Damage Only, Unknown Crash Type	<b>Mileage by Functional Class By Sheet</b> 032-1 6 - Rural - Minor Arterial 0.221		<b>Mileage by Town By Sheet</b> WEYBRIDGE - V017-0122 0.221 of 0.221		<b>DISTRICT</b> 5	<b>TOWN</b> WEYBRIDGE	<b>Date:</b> 05/22/14	<b>ROUTE</b> VT-17 ETE mileage: 11.133 to 11.354
							<b>Total Mileage: 0.221 mi</b>		<b>Total Mileage: 0.221 mi</b>					