

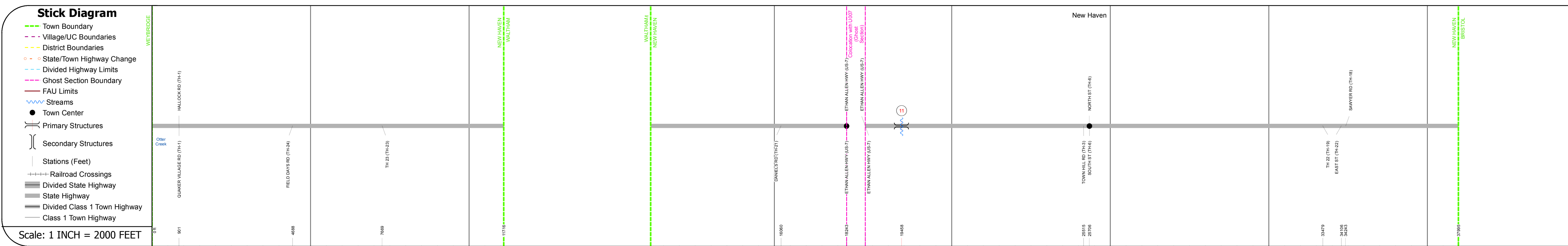
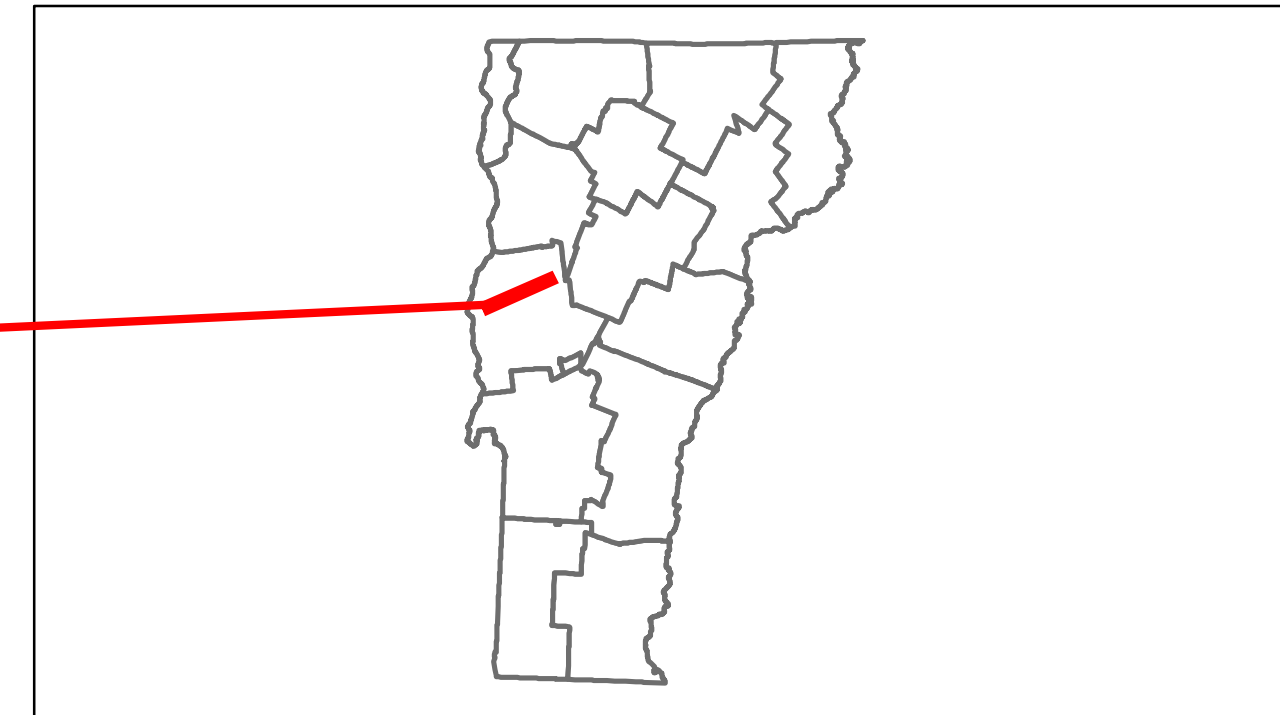


Route Log Progress Chart

DRAFT

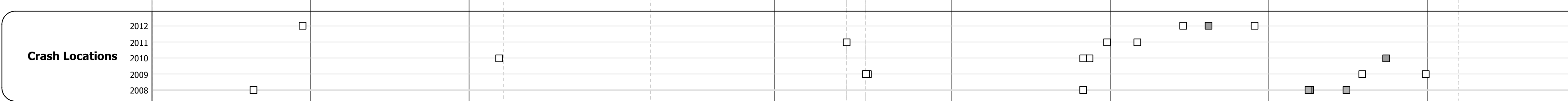





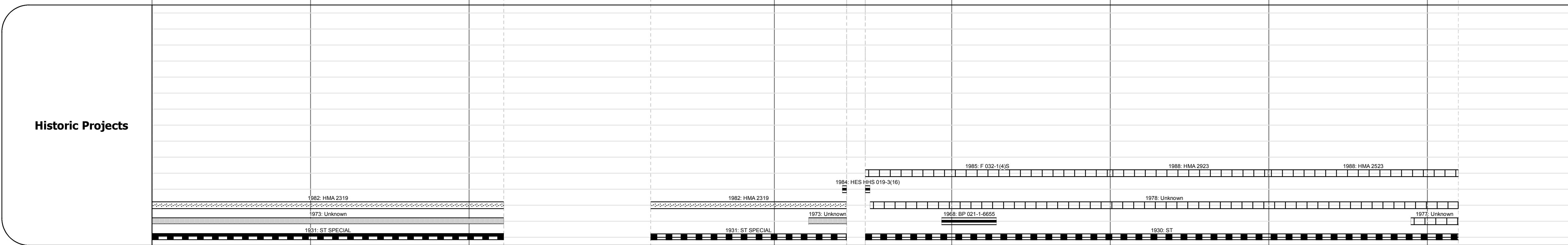

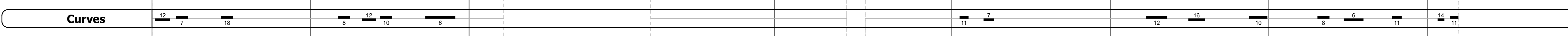
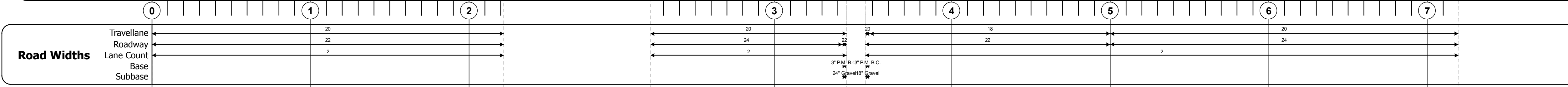
Please Note: Errors and Omissions May Exist.
Contact the VTrans Mapping Unit with questions or concerns.

DISTRICT	TOWN	ROUTE
5	NEW HAVEN	VT-17



DESCRIPTION BLOCK

Culvert 11:
Culvert - 1955
Structure No. 200032001101132
Length: 20'
Facility Carried: VT 00017 ML
Bridge Type: 3 CGMP
Features Intersected: BROOK
Maintenance/Ownership: State



Historic Projects Retreatment, Resurface, Unknown, Bituminous Mix, Skimmy Mix, Bituminous Seal, Bituminous Concrete, Surface Treated Gravel, Plant Mix, Reclaimed Base and Bituminous Concrete, Concrete	Functional Class 1, 2, 3, 4, 5, 6, 7, 8, 9, 10, 11, 12, 13, 14, 15, 16, 17, 18, 19	Curves Left, Right	Road Widths (ft)	Traffic Counters (counter ID)	AADT (count)	Crash Locations Fatal, Injury, Property Damage Only, Unknown Crash Type	Mileage by Functional Class By Sheet 032-1 6 - Rural - Minor Arterial 7.196	Mileage by Town By Sheet NEW HAVEN - V017-0113 Ghost Section - US-7 (5.472 to 5.354) 7.196 of 7.196 0.118	DISTRICT 5	TOWN NEW HAVEN	Date: 05/22/14	ROUTE VT-17 ETE mileage: 11.354 to 18.55
							Total Mileage: 7.196 mi	Total Mileage: 7.196 mi	1 of 1 TWN mileage: 0.0 to 7.196			