

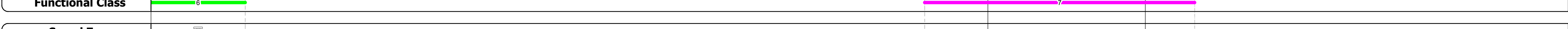






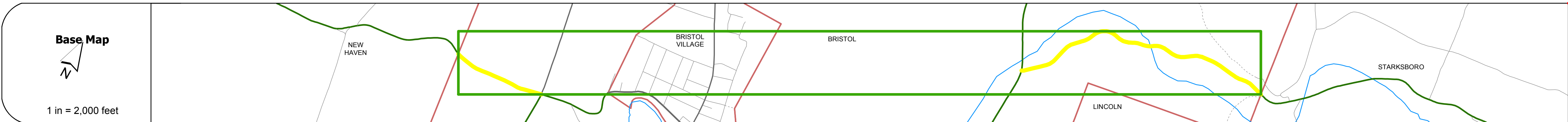
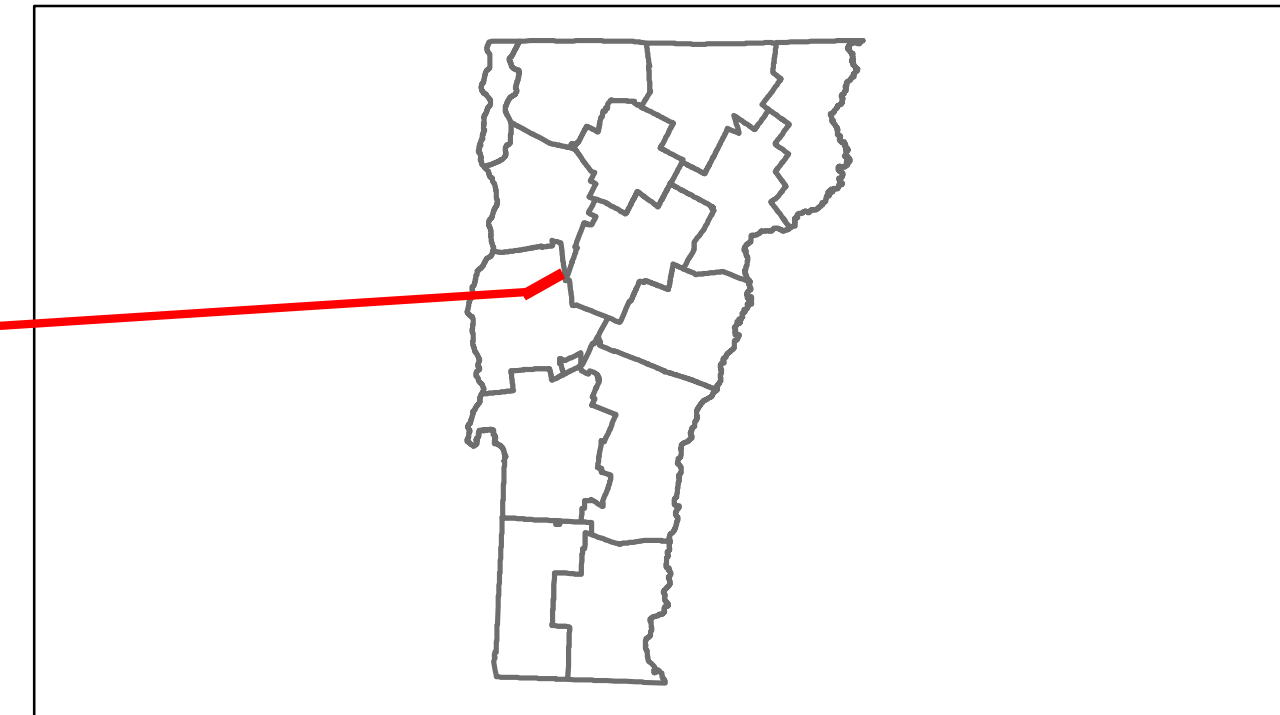




Route Log Progress Chart

DRAFT
Please Note: Errors and Omissions May Exist.
Contact the VTrans Mapping Unit with questions or concerns.

DISTRICT	TOWN	ROUTE
5	BRISTOL	VT-17



DESCRIPTION BLOCK

Bridge 13:
Slab - 1964
Structure No. 20020001301032
Length: 33'
Width: 28.7'
Facility Carried: VT 00017 ML
Bridge Type: CONCRETE SLAB
Features Intersected: BALDWIN CREEK
Surface: Bituminous
Maintenance/Ownership: State

Culvert 13A:
Culvert - 1964
Structure No. 300200013A01031
Length: 6'
Under Clearance: 3.42'
Facility Carried: VT 17
Bridge Type: ACCGMP
Features Intersected: BROOK
Maintenance: State

Culvert 14:
Culvert - 1919
Structure No. 30020001401031
Length: 12'
Under Clearance: 13.0'
Facility Carried: VT 17
Bridge Type: MULTI PLATE PIPE
Features Intersected: BALDWIN CREEK
Maintenance: State

Historic Projects Retreatment, Resurface, Unknown, Bituminous Mix, Skimmy Mix, Bituminous Seal, Bituminous Concrete, Surface Treated Gravel, Plant Mix, Reclaimed Base and Bituminous Concrete, Concrete	Functional Class 1, 2, 6, 7, 8, 11, 12, 14, 17, 19	Curves Left, Right	Road Widths (ft)	Traffic Counters (counter ID)	AADT (count)	Crash Locations Fatal, Injury, Property Damage Only, Unknown Crash Type	Mileage by Functional Class By Sheet 032-1 6 - Rural - Minor Arterial 0.599 0200 7 - Rural - Major Collector 1.714	Mileage by Town By Sheet BRISTOL - V017-0103 2.313 of 2.313 Ghost Section - VT-116 (5.485 to 9.799) 4.314	DISTRICT 5	TOWN BRISTOL	Date: 05/22/14	ROUTE VT-17 ETE mileage: 19.476 to 21.789
							Total Mileage: 2.313 mi	Total Mileage: 2.313 mi				