

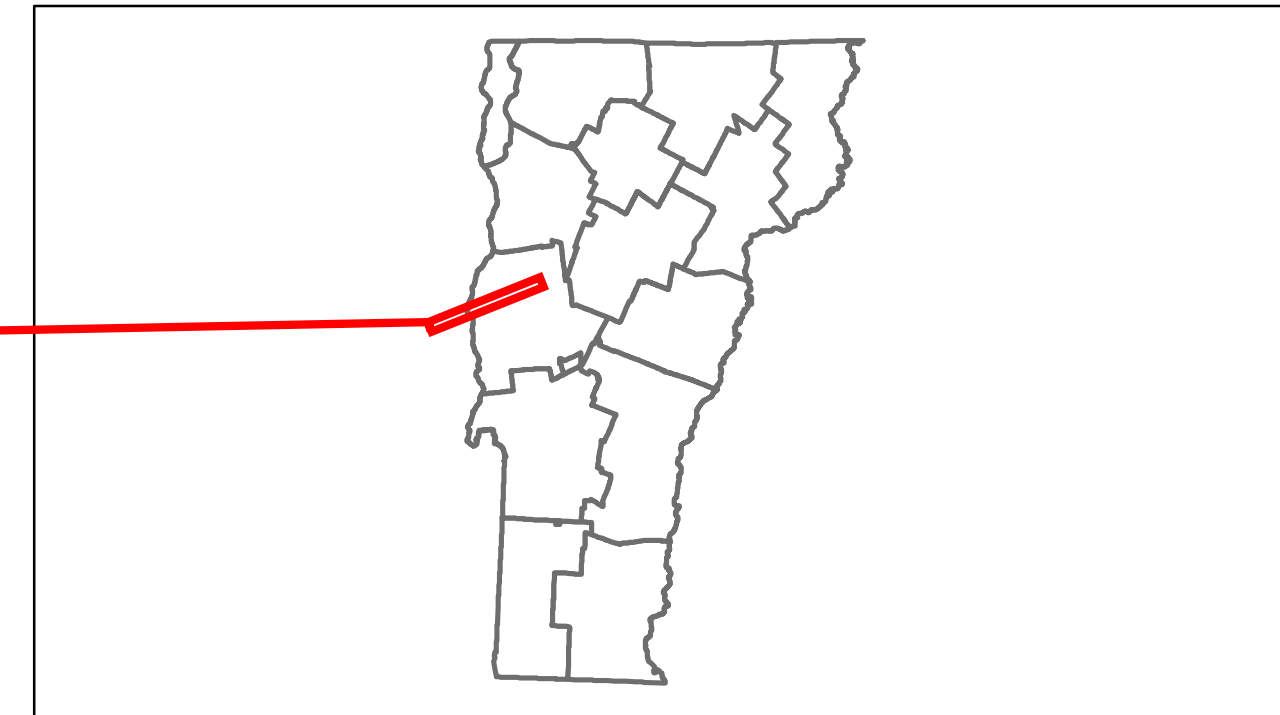


Route Log Progress Chart

DRAFT

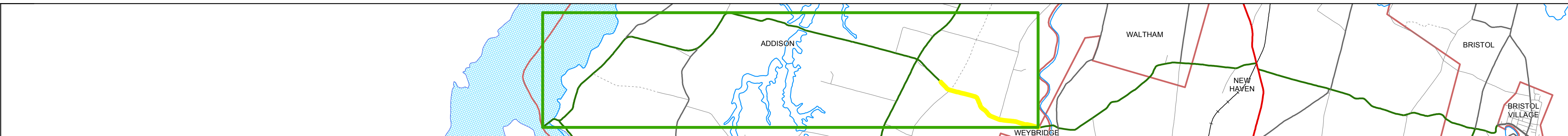
Please Note: Errors and Omissions May Exist.
Contact the VTrans Mapping Unit with questions or concerns.

DISTRICT	TOWN	ROUTE
5	ADDISON	VT-17



Base Map

1 in = 1.25 miles



Stick Diagram


- Town Boundary
- Village/UC Boundaries
- District Boundaries
- State/Town Highway Change
- Divided Highway Limits
- Ghost Section Boundary
- FAU Limits
- Streams
- Town Center
- Primary Structures
- Secondary Structures
- Stations (Feet)
- Railroad Crossings
- Divided State Highway
- State Highway
- Divided Class 1 Town Highway
- Class 1 Town Highway

Scale: 1 INCH = 2000 FEET




Road Widths


Travellane	20
Roadway	22
Lane Count	2
Base	
Subbase	




Curves




Grades




Historic Projects




Maintenance Garage



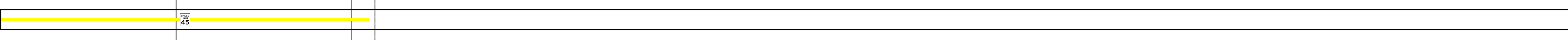
Traffic Counters



Functional Class



Speed Zone



AADT Counts



Crash Locations



DESCRIPTION BLOCK

Empty area for project description.

<p>Historic Projects</p> <ul style="list-style-type: none"> Retreatment Resurface Unknown Bituminous Mix Skimny Mix Bituminous Seal Concrete Gravel Surface Treated Gravel Plant Mix Reclaimed Base and Bituminous Concrete 	<p>Functional Class</p> <ul style="list-style-type: none"> 1 2 3 4 5 6 7 8 9 10 11 12 13 14 15 16 17 18 19 	<p>Curves</p> <ul style="list-style-type: none"> Left Right 	<p>Road Widths</p> <p>(ft)</p>	<p>AADT</p> <p>(count)</p>	<p>Crash Locations</p> <ul style="list-style-type: none"> Fatal Injury Property Damage Only Unknown Crash Type 	<p>Mileage by Functional Class By Sheet</p> <p>032-1 6 - Rural - Minor Arterial 2.133</p>		<p>Mileage by Town By Sheet</p> <p>ADDISON - V017-0101 2.133 of 11.133</p>		<p>DISTRICT</p> <p>5</p>	<p>TOWN</p> <p>ADDISON</p>	<p>Date: 05/22/14</p>	<p>ROUTE</p> <p>VT-17</p> <p>ETE mileage: 9.0 to 11.133</p>
						<p>Total Mileage: 2.133 mi</p>		<p>Total Mileage: 2.133 mi</p>					