

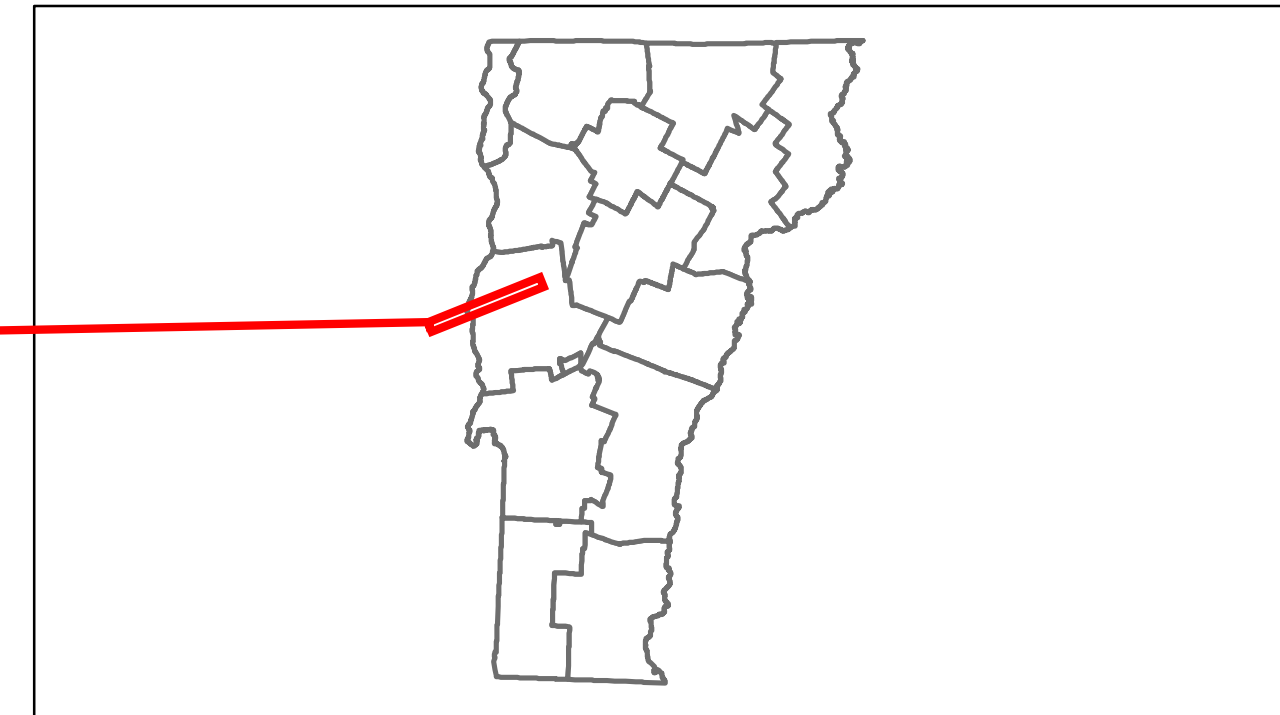


Route Log Progress Chart

DRAFT

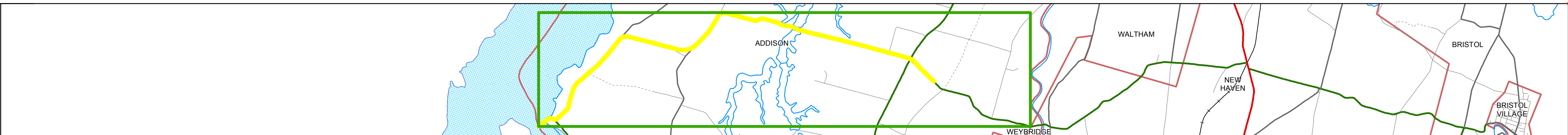
Please Note: Errors and Omissions May Exist.
Contact the VTrans Mapping Unit with questions or concerns.

DISTRICT	TOWN	ROUTE
5	ADDISON	VT-17



Base Map

1 in = 1.25 miles



Stick Diagram

- Town Boundary
- Village/UC Boundaries
- District Boundaries
- State/Town Highway Change
- Divided Highway Limits
- Ghost Section Boundary
- FAU Limits
- Streams
- Town Center
- Primary Structures
- Secondary Structures
- Stations (Feet)
- Railroad Crossings
- Divided State Highway
- State Highway
- Divided Class 1 Town Highway
- Class 1 Town Highway

Scale: 1 INCH = 2000 FEET



DESCRIPTION BLOCK

Culvert 2:
Culvert - 1949
Structure No. 300032000201011
Length: 12'
Under Clearance: 5.0'
Facility Carried: VT17
Bridge Type: TWIN RC PIPE
Features Intersected: BROOK
Maintenance: State

Bridge 4:
Stringer/multi-beam or girder - 1934
Structure No. 200032000401012
Length: 74'
Width: 24.0'
Facility Carried: VT 00017 ML
Bridge Type: STEEL BEAM
Features Intersected: DEAD CREEK
Surface: Concrete
Maintenance/Ownership: State

Culvert 6:
Culvert - 1919
Structure No. 300032000601011
Length: 6'
Under Clearance: 5.42'
Facility Carried: VT17
Bridge Type: ACCGMP
Features Intersected: CATTLE PASS
Maintenance: State

Road Widths	Travellane	18	18	24	32	20	24	18	16	20
Roadway	22	22	24	32	2	24	20	20	18	22
Lane Count										
Base	8'			3' P.M. B.C.				18' Gravel		
Subbase				24' Gravel						

Curves	23	15	15	7	3	3	7	3	6	16	12	12	15	6	3	4.5
---------------	----	----	----	---	---	---	---	---	---	----	----	----	----	---	---	-----

Grades	+5.1															
---------------	------	--	--	--	--	--	--	--	--	--	--	--	--	--	--	--



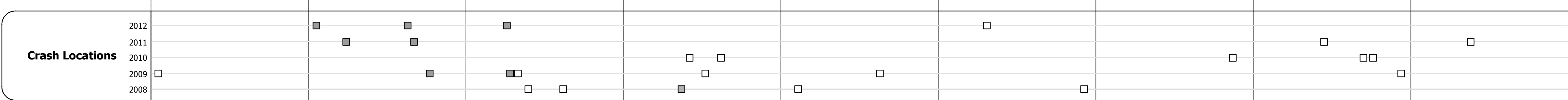
Maintenance Garage	District 5 - New Haven Garage															
---------------------------	-------------------------------	--	--	--	--	--	--	--	--	--	--	--	--	--	--	--

Traffic Counters	36A002	36A136	36A137	36A138												
-------------------------	--------	--------	--------	--------	--	--	--	--	--	--	--	--	--	--	--	--

Functional Class	6															
-------------------------	---	--	--	--	--	--	--	--	--	--	--	--	--	--	--	--

Speed Zone	30														35	45
-------------------	----	--	--	--	--	--	--	--	--	--	--	--	--	--	----	----

AADT Counts	2012	3300	2500	1300	1900	1500	2011	3300	2600	1300	1900	1500	2010	3200	2700	1300	1900	1500	2009	3200	2800	1500	2200	1500	2008	3200	2800	1600	2400	1500
--------------------	------	------	------	------	------	------	------	------	------	------	------	------	------	------	------	------	------	------	------	------	------	------	------	------	------	------	------	------	------	------



<p>Historic Projects</p> <ul style="list-style-type: none"> Retreatment Resurface Unknown Bituminous Mix Skimpy Mix Bituminous Seal Gravel Surface Treated Gravel Plant Mix Reclaimed Base and Bituminous Concrete Concrete 	<p>Functional Class</p> <ul style="list-style-type: none"> 1 2 6 7 8 11 12 14 16 17 19 <p>Speed Zones</p> <ul style="list-style-type: none"> 25 30 35 40 45 50 55 60 65 	<p>Curves</p> <ul style="list-style-type: none"> Left Right <p>Grades</p> <ul style="list-style-type: none"> grade up grade down 	<p>Road Widths</p> <p>(ft)</p>	<p>Traffic Counters</p> <p>(counter ID)</p>	<p>AADT</p> <p>(count)</p>	<p>Crash Locations</p> <ul style="list-style-type: none"> Fatal Injury Property Damage Only Unknown Crash Type 	<p>Mileage by Functional Class By Sheet</p> <p>032-1 6 - Rural - Minor Arterial 9.000</p> <p>Total Mileage: 9.000 mi</p>	<p>Mileage by Town By Sheet</p> <p>ADDISON - V017-0101 9.0 of 11.133</p> <p>Total Mileage: 9.0 mi</p>	<p>DISTRICT</p> <p>5</p>	<p>TOWN</p> <p>ADDISON</p>	<p>Date: 05/22/14</p>	<p>ROUTE</p> <p>VT-17</p> <p>ETE mileage: 0.0 to 9.0</p>
---	---	--	---------------------------------------	--	-----------------------------------	---	--	---	---------------------------------	-----------------------------------	------------------------------	---