


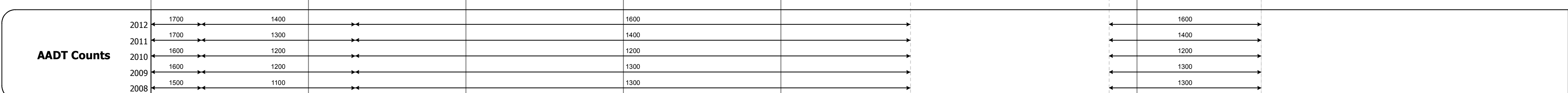

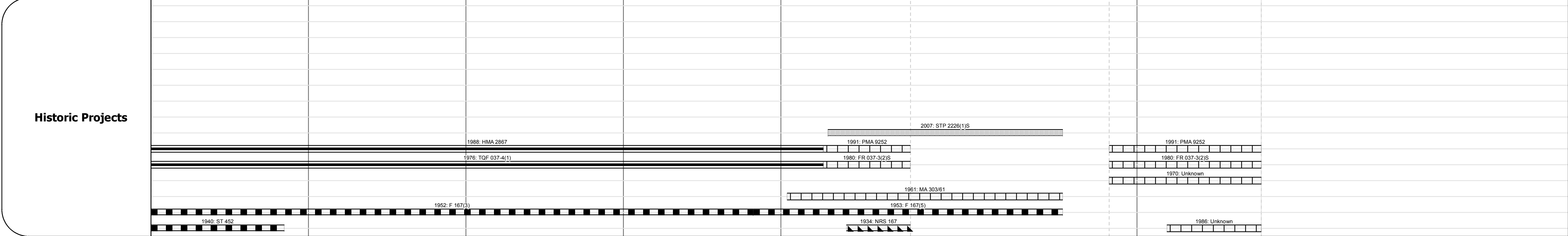
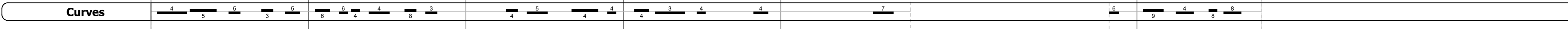
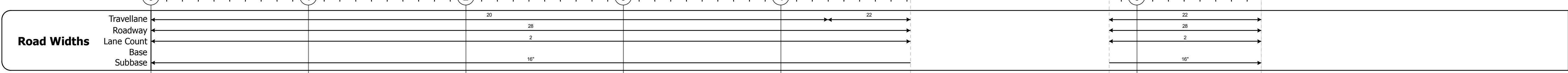
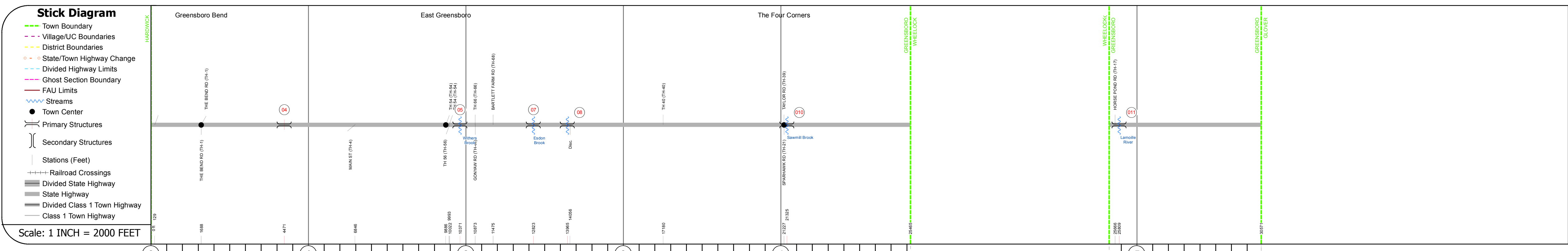
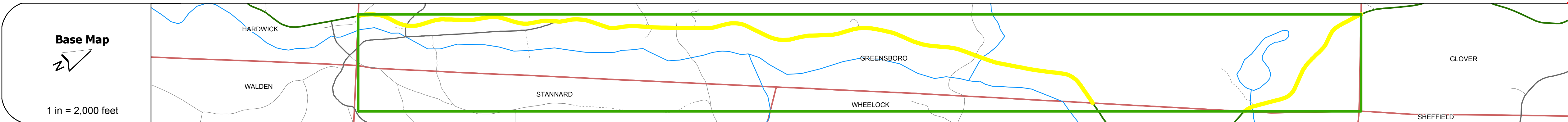
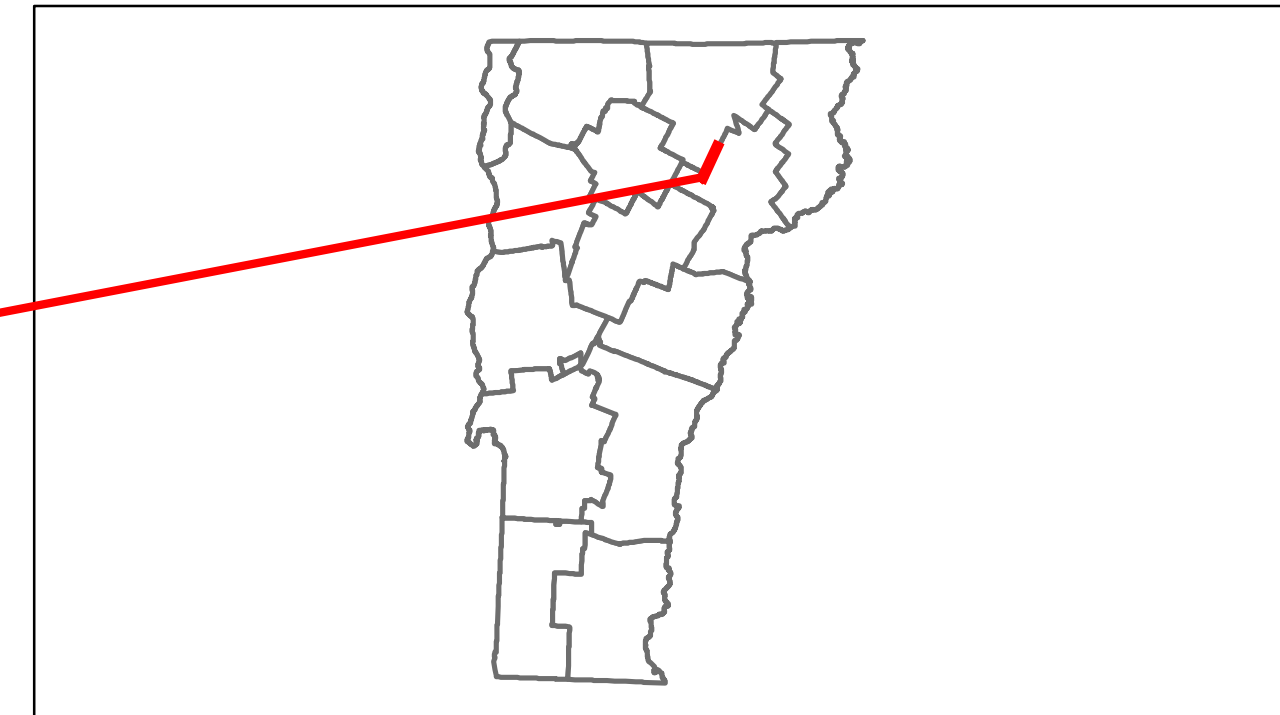


# Route Log Progress Chart

**DRAFT**

Please Note: Errors and Omissions May Exist.  
Contact the VTrans Mapping Unit with questions or concerns.

DISTRICT	TOWN	ROUTE
9	GREENSBORO	VT-16



## DESCRIPTION BLOCK

**Culvert 4:**  
Culvert - 1952  
Structure No. 300037000410091  
Length: 6'  
Under Clearance: 5.0'  
Facility Carried: VT16  
Bridge Type: ACCGMP  
Features Intersected: CATTLE PASS  
Maintenance: State

**Culvert 5:**  
Culvert - 1952  
Structure No. 300037000510091  
Length: 7'  
Under Clearance: 6.0'  
Facility Carried: VT16  
Bridge Type: R.C. PIPE  
Features Intersected: BROOK  
Maintenance: State

**Culvert 7:**  
Culvert - 1952  
Structure No. 300037000710091  
Length: 7'  
Under Clearance: 6.0'  
Facility Carried: VT16  
Bridge Type: R.C. PIPE  
Features Intersected: BROOK  
Maintenance: State

**Culvert 8:**  
Culvert - 1952  
Structure No. 300037000810091  
Length: 6'  
Under Clearance: 5.0'  
Facility Carried: VT16  
Bridge Type: ACCGMP  
Features Intersected: CATTLE PASS  
Maintenance: State

**Culvert 10:**  
Culvert - 1953  
Structure No. 300037001010091  
Length: 18'  
Under Clearance: 9.0'  
Facility Carried: VT16  
Bridge Type: MULTI PLATE ARCH  
Features Intersected: SAWMILL BROOK  
Maintenance: State

**Culvert 11:**  
Culvert - 1953  
Structure No. 300037001110091  
Length: 6'  
Under Clearance: 4.0'  
Facility Carried: VT16  
Bridge Type: ACCGMP  
Features Intersected: HORSE POND OUTLET  
Maintenance: State

<b>Historic Projects</b> Retreatment, Resurface, Unknown, Bituminous Mix, Skimmy Mix, Bituminous Seal, Bituminous Concrete, Surface Treated Gravel, Plant Mix, Reclaimed Base and Bituminous Concrete, Concrete	<b>Functional Class</b> 1, 2, 3, 4, 5, 6, 7, 8, 9, 10, 11, 12, 13, 14, 15, 16, 17, 18, 19	<b>Curves</b> Left, Right	<b>Road Widths</b> (ft)	<b>Traffic Counters</b> (counter ID)	<b>AADT</b> (count)	<b>Crash Locations</b> Fatal, Injury, Property Damage Only, Unknown Crash Type	<b>Mileage by Functional Class By Sheet</b> 037-3 6 - Rural - Minor Arterial 5.790	<b>Mileage by Town By Sheet</b> GREENSBORO - V016-1009 5.79 of 5.79	<b>DISTRICT</b> 9	<b>TOWN</b> GREENSBORO	<b>Date:</b> 05/22/14	<b>ROUTE</b> VT-16 ETE mileage: 4.42 to 10.21
							<b>Total Mileage:</b> 5.790 mi	<b>Total Mileage:</b> 5.79 mi	<b>1 of 1</b> TWN mileage: 0.0 to 5.79			