

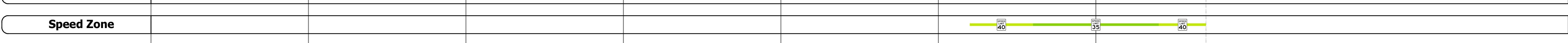



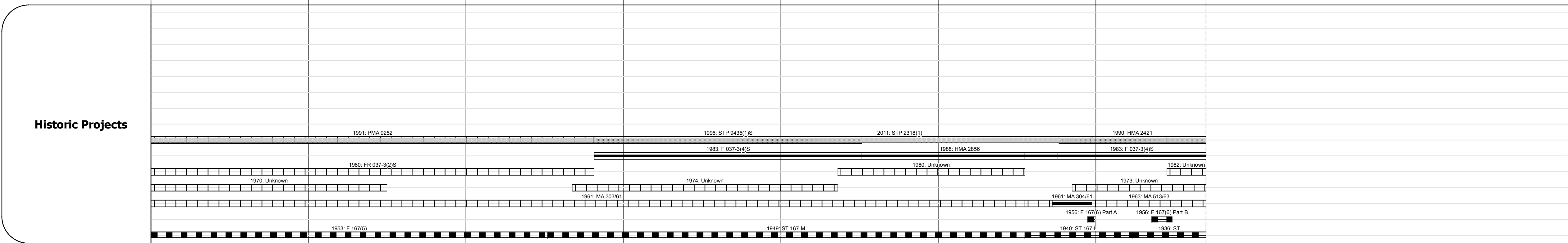

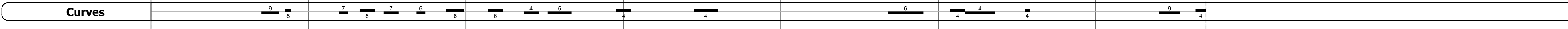
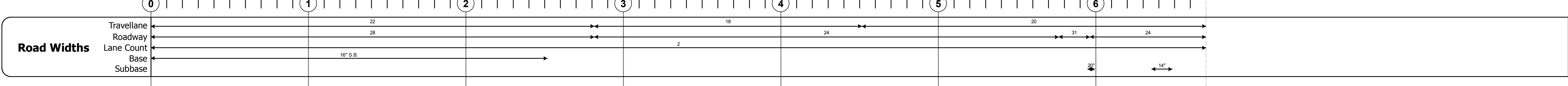
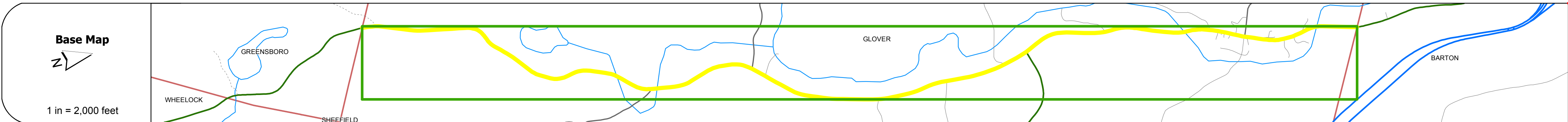
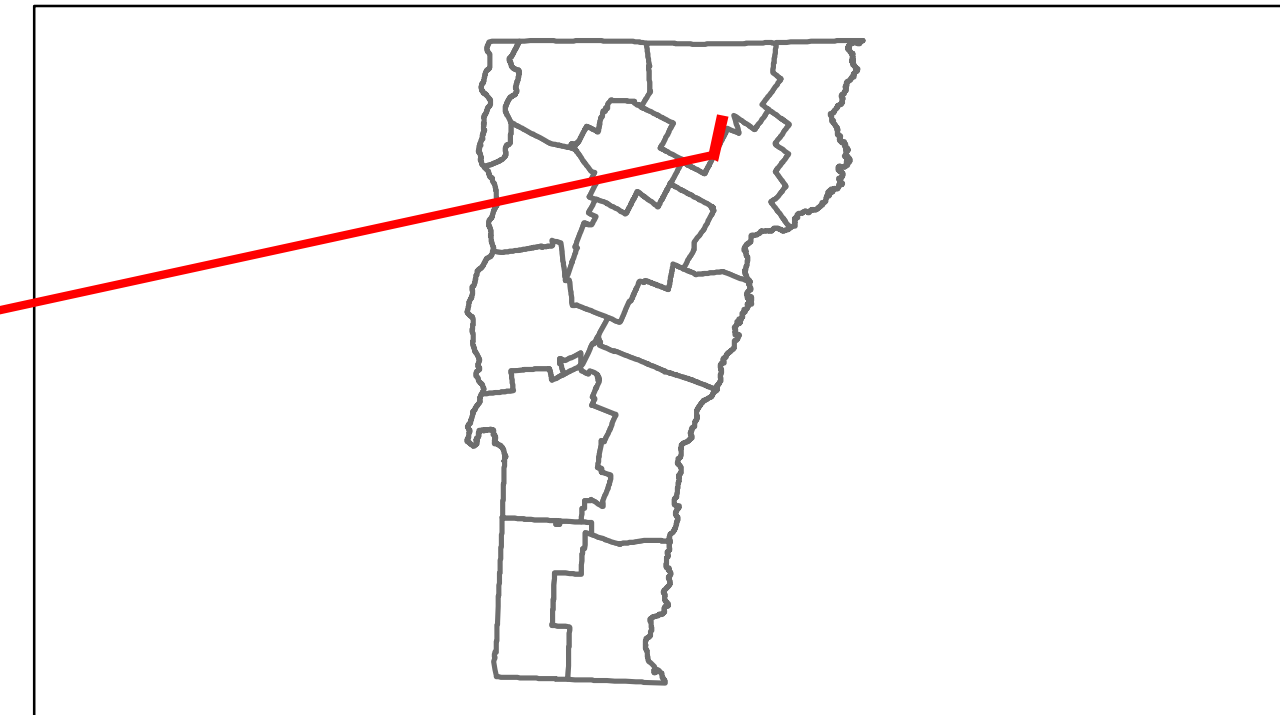


# Route Log Progress Chart

**DRAFT**

Please Note: Errors and Omissions May Exist.  
Contact the VTrans Mapping Unit with questions or concerns.

DISTRICT	TOWN	ROUTE
9	GLOVER	VT-16



Year	Station 0+00	Station 1+00	Station 2+00	Station 3+00	Station 4+00	Station 5+00	Station 6+00
2012	1200		2000		2200		3400
2011	1200		1900		2200		3000
2010	1200		1700		2200		2500
2009	1400		1800		2200		2600
2008	1500		1900		2200		2600

Year	Station 0+00	Station 1+00	Station 2+00	Station 3+00	Station 4+00	Station 5+00	Station 6+00
2012							
2011							
2010							
2009							
2008							

## DESCRIPTION BLOCK

**Culvert 13:**  
Culvert - 1949  
Structure No. 300037001310081  
Length: 6'  
Under Clearance: 6.0'  
Facility Carried: VT16  
Bridge Type: ACCOMP  
Features Intersected: BROOK  
Maintenance: State

**Culvert 14:**  
Culvert - 1949  
Structure No. 300037001410081  
Length: 8'  
Under Clearance: 4.0'  
Facility Carried: VT16  
Bridge Type: STONE/CONC. BOX  
Features Intersected: BROOK  
Maintenance: State

**Bridge 15:**  
Frame - 1919  
Structure No. 300037001510081  
Length: 37'  
Width: 27.5'  
Under Clearance: 7.0'  
Facility Carried: VT16  
Bridge Type: CONC. RIGID FRAME  
Features Intersected: BROOK  
Surface: Bituminous  
Maintenance: State

**Bridge 18:**  
Stringer/multi-beam or girder - 1956  
Structure No. 200037001810082  
Length: 69'  
Width: 29.9'  
Facility Carried: VT 00016 ML  
Bridge Type: ROLLED BEAM  
Features Intersected: BARTON RIVER  
Surface: Bituminous  
Maintenance/Ownership: State

**Bridge 19:**  
Stringer/multi-beam or girder - 1956  
Structure No. 200037001910082  
Length: 74'  
Width: 30.3'  
Facility Carried: VT 00016 ML  
Bridge Type: ROLLED BEAM  
Features Intersected: BARTON RIVER  
Surface: Bituminous  
Maintenance/Ownership: State

<b>Historic Projects</b> Retreatment, Resurface, Unknown, Bituminous Mix, Skippy Mix, Bituminous Seal, Bituminous, Concrete, Gravel, Surface Treated Gravel, Plant Mix, Reclaimed Base and Bituminous Concrete, Concrete	<b>Functional Class</b> 1, 2, 3, 4, 5, 6, 7, 8, 9, 10, 11, 12, 13, 14, 15, 16, 17, 18, 19	<b>Curves</b> Left, Right	<b>Road Widths</b> (ft)	<b>Traffic Counters</b> (counter ID)	<b>AADT</b> (count)	<b>Crash Locations</b> Fatal, Injury, Property Damage Only, Unknown Crash Type	<b>Mileage by Functional Class By Sheet</b> 037-3 6 - Rural - Minor Arterial 6.700	<b>Mileage by Town By Sheet</b> GLOVER - V016-1008 6.7 of 6.7	<b>DISTRICT</b> 9	<b>TOWN</b> GLOVER	<b>Date:</b> 05/22/14	<b>ROUTE</b> VT-16 ETE mileage: 11.471 to 18.171
							<b>Total Mileage:</b> 6.700 mi	<b>Total Mileage:</b> 6.7 mi	<b>1 of 1</b> TWN mileage: 0.0 to 6.7			