



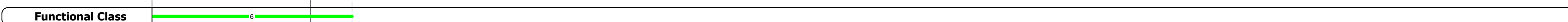





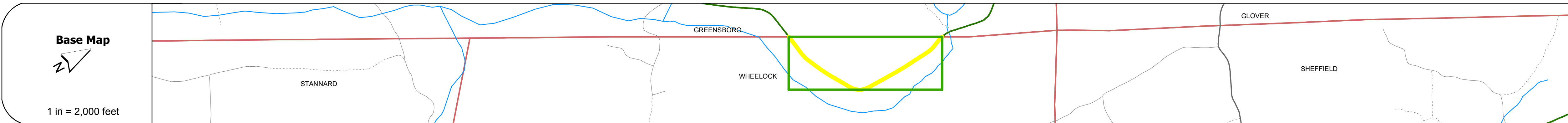
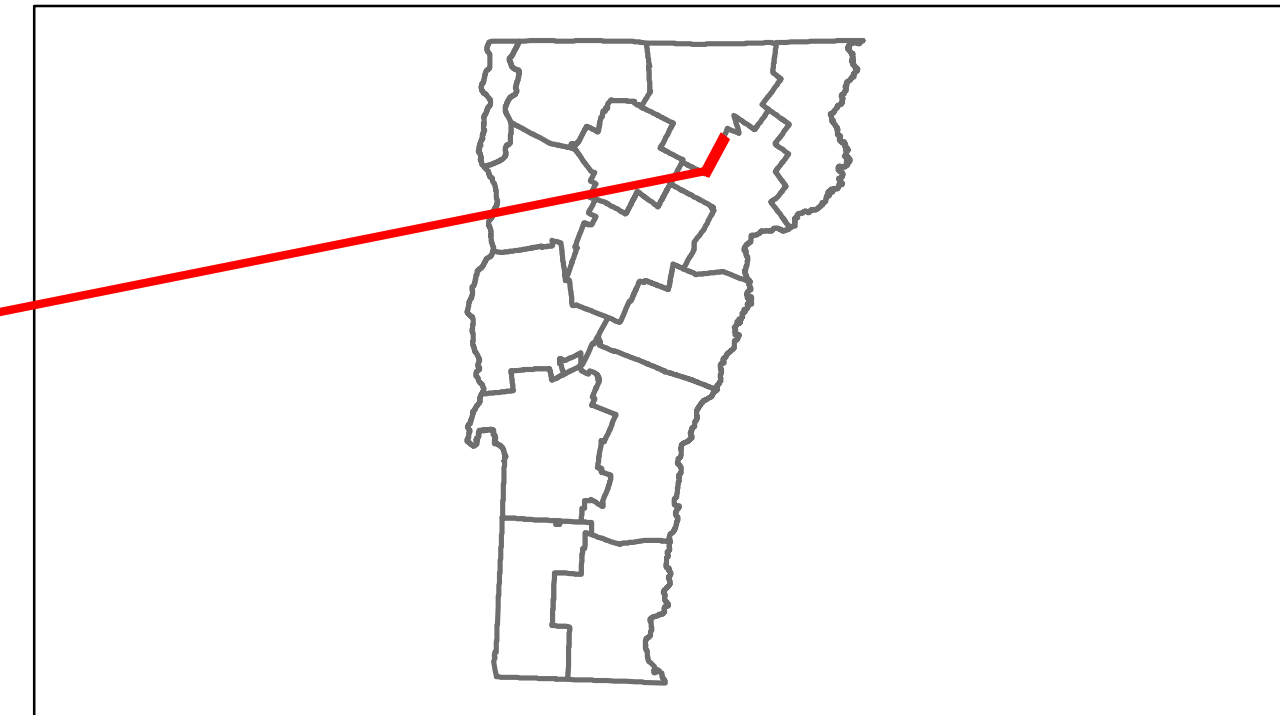


# Route Log Progress Chart

**DRAFT**

Please Note: Errors and Omissions May Exist.  
Contact the VTrans Mapping Unit with questions or concerns.

DISTRICT	TOWN	ROUTE
7	WHEELLOCK	VT-16



DESCRIPTION BLOCK

<b>Historic Projects</b> Retreatment, Resurface, Unknown, Bituminous Mix, Skimmy Mix, Bituminous Seal, Bituminous Concrete, Concrete, Gravel, Surface Treated Gravel, Plant Mix, Reclaimed Base and Bituminous Concrete, Concrete	<b>Functional Class</b> 1-19, 2-19, 6-16, Speed Zones 25-65	<b>Curves</b> Left, Right, Grades: grade up, grade down	<b>Road Widths</b> Traffic Counters (counter ID)	<b>AADT</b> Crash Locations: Fatal, Injury, Property Damage Only, Unknown Crash Type	<b>Mileage by Functional Class By Sheet</b> 037-3 6 - Rural - Minor Arterial 1.261 <b>Total Mileage: 1.261 mi</b>	<b>Mileage by Town By Sheet</b> WHEELLOCK - V016-0317 1.261 of 1.261 <b>Total Mileage: 1.261 mi</b>	<b>DISTRICT</b> 7	<b>TOWN</b> WHEELLOCK	<b>Date:</b> 05/22/14 <b>1 of 1</b> <b>TWN mileage:</b> 0.0 to 1.261	<b>ROUTE</b> VT-16 ETE mileage: 9.243 to 10.504
--	--	--	---	---	---	---	----------------------	--------------------------	--	---