

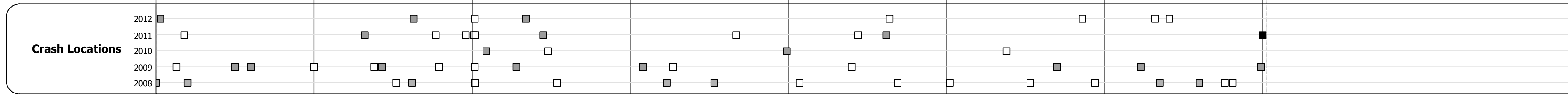



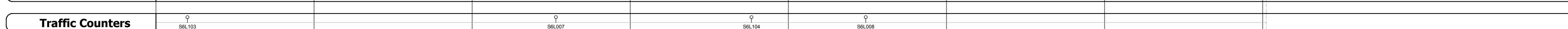
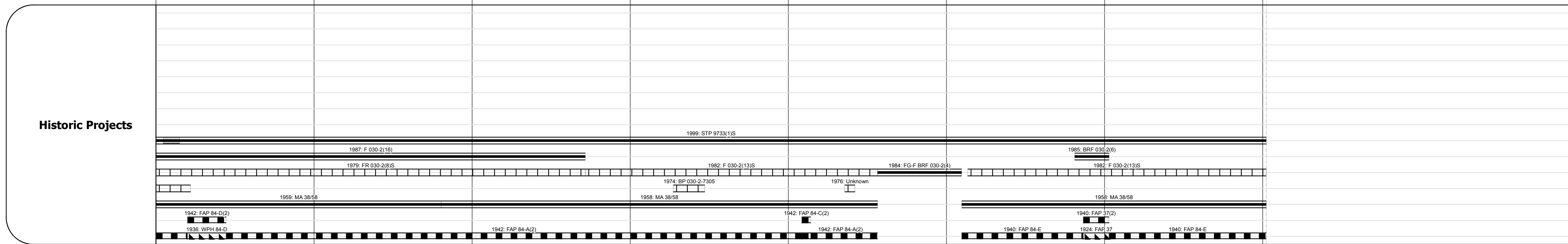
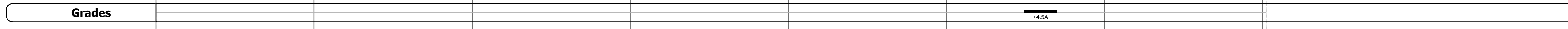
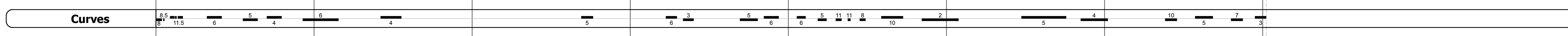
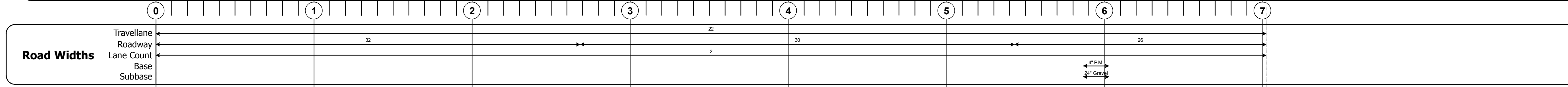
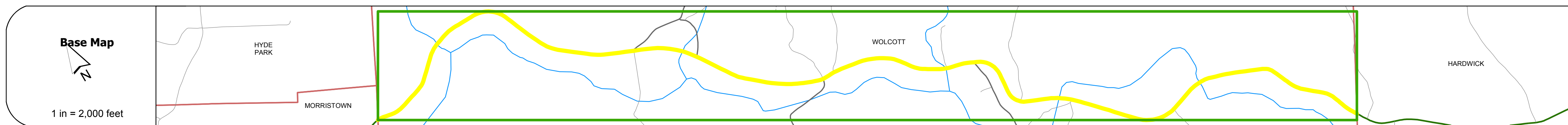
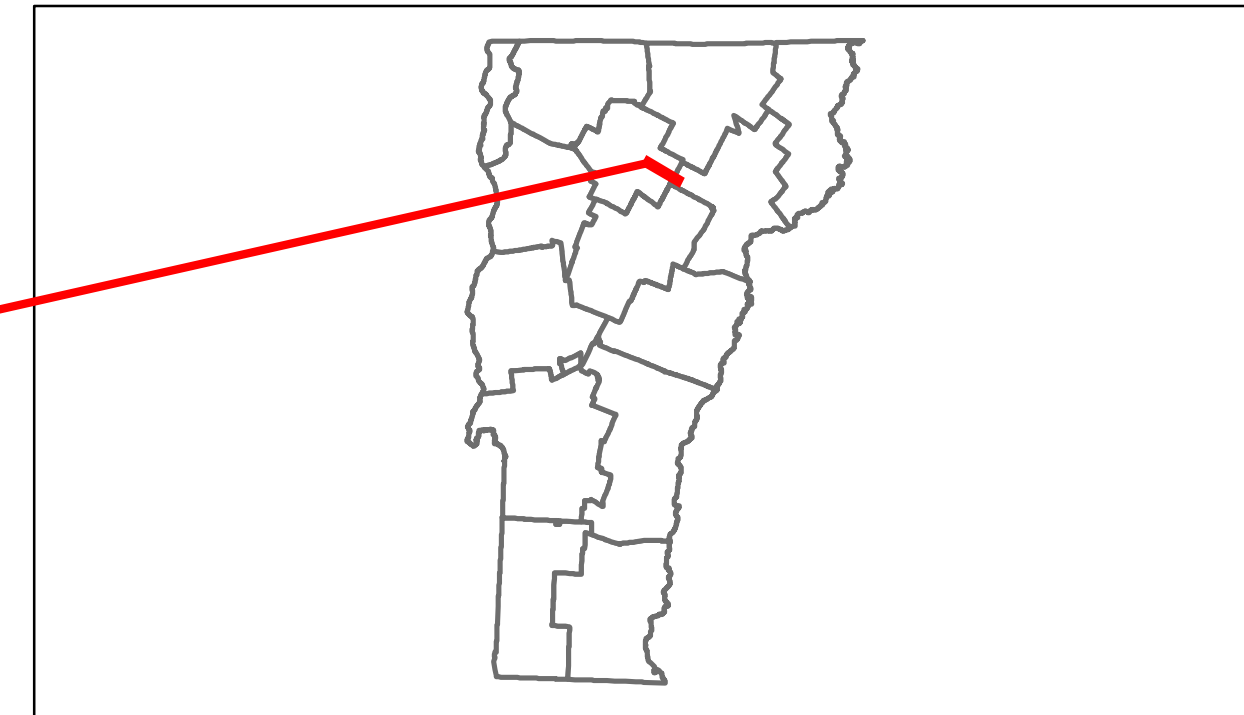


Route Log Progress Chart

DRAFT

Please Note: Errors and Omissions May Exist.
Contact the VTrans Mapping Unit with questions or concerns.

DISTRICT	TOWN	ROUTE
6	WOLCOTT	VT-15



DESCRIPTION BLOCK	
Bridge 48:	Slab - 1941 Structure No. 300030004808101 Length: 23' Width: 31.0' Under Clearance: 11.0' Facility Carried: VT15 Bridge Type: CONCRETE SLAB Features Intersected: BROOK Surface: Bituminous Maintenance: State
Culvert 49:	Culvert - 1941 Structure No. 300030004908101 Length: 8' Under Clearance: 6.0' Facility Carried: VT15 Bridge Type: RC BOX Features Intersected: JONES BROOK Maintenance: State
Culvert 50:	Culvert - 1941 Structure No. 300030005008101 Length: 6' Under Clearance: 4.0' Facility Carried: VT15 Bridge Type: CGMPP Features Intersected: DEFUNCT CATTLE PASS Maintenance: State
Bridge 51:	Stringer/multi-beam or girder - 1941 Structure No. 200030005108102 Length: 128' Width: 26.4' Facility Carried: VT 00015 ML Bridge Type: TWO SPAN ROLLED BEAM Features Intersected: WILD BR. LAMOILLE RIVER Surface: Bituminous Maintenance/Ownership: State
Culvert 54:	Culvert - 1941 Structure No. 300030005408101 Length: 8' Under Clearance: 3.0' Facility Carried: VT15 Bridge Type: R.C.BOX Features Intersected: BROOK Maintenance: State
Bridge 55:	Tee Beam - 1934 Structure No. 200030005508102 Length: 42' Width: 33.7' Facility Carried: VT 00015 ML Bridge Type: CONCRETE T-BEAM Features Intersected: WOLCOTT POND BROOK Surface: Bituminous Maintenance/Ownership: State
Culvert 56:	Culvert - 1976 Structure No. 300030005608101 Length: 6' Under Clearance: 6.0' Facility Carried: VT15 Bridge Type: CGMP Features Intersected: BROOK Maintenance: State
Culvert 58:	Culvert - 1983 Structure No. 200030005808102 Length: 32' Width: 40.0' Under Clearance: 23.58' Facility Carried: VT 00015 ML Bridge Type: CONCRETE RIGID FRAME Features Intersected: VT 15 OVER LV RR Surface: Bituminous Maintenance/Ownership: State
Bridge 59:	Stringer/multi-beam or girder - 1983 Structure No. 200030005908102 Length: 191' Width: 40.0' Facility Carried: VT 00015 ML Bridge Type: 2SP CONT. WELDED GIR Features Intersected: LAMOILLE RIVER Surface: Bituminous Maintenance/Ownership: State
Bridge 61:	Tee Beam - 1985 Structure No. 200030006108102 Length: 104' Width: 38.8' Facility Carried: VT 00015 ML Bridge Type: WELDED PLATE GIRDER Features Intersected: LAMOILLE RIVER Surface: Bituminous Maintenance/Ownership: State

Historic Projects	Functional Class	Curves	Road Widths	AADT	Mileage by Functional Class By Sheet	Mileage by Town By Sheet	DISTRICT	TOWN	Date: 05/22/14	ROUTE
<ul style="list-style-type: none"> Retreatment Resurface Unknown Bituminous Mix Skimny Mix Bituminous Seal Gravel Surface Treated Gravel Plant Mix Reclaimed Base and Bituminous Concrete Concrete 	<ul style="list-style-type: none"> 1 2 3 4 5 6 7 8 9 10 11 12 13 14 15 16 17 18 19 	<ul style="list-style-type: none"> Left Right 	<ul style="list-style-type: none"> Width 	<ul style="list-style-type: none"> Count 	030-2 6 - Rural - Minor Arterial 7.023	WOLCOTT - V015-0810 7.023 of 7.023	6	WOLCOTT	1 of 1 TWN mileage: 0.0 to 7.023	VT-15 ETE mileage: 45.735 to 52.758
					Total Mileage: 7.023 mi	Total Mileage: 7.023 mi				

For More Information Contact - Vermont Agency of Transportation, Policy, Planning and Intermodal Development Division - Mapping Unit, 1 National Life Drive, Montpelier, VT 05633-5001 Telephone: 802-828-2600.