

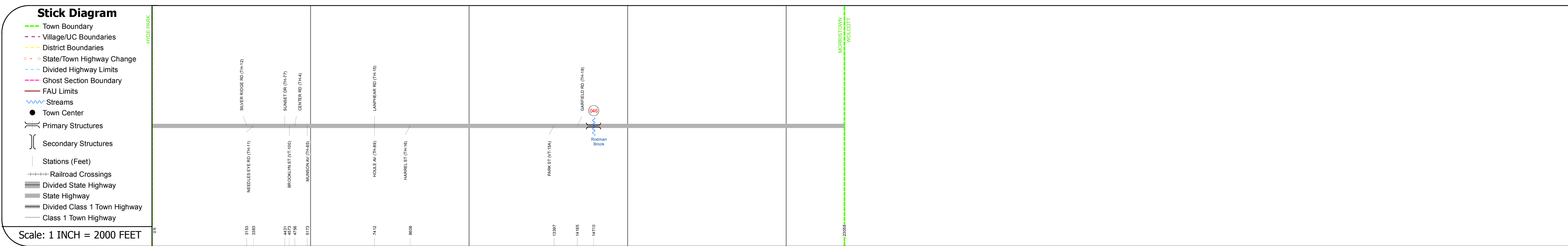
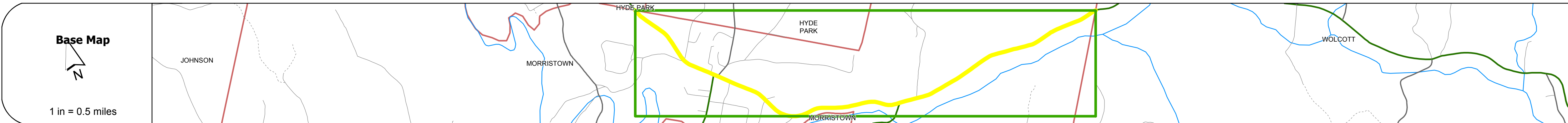
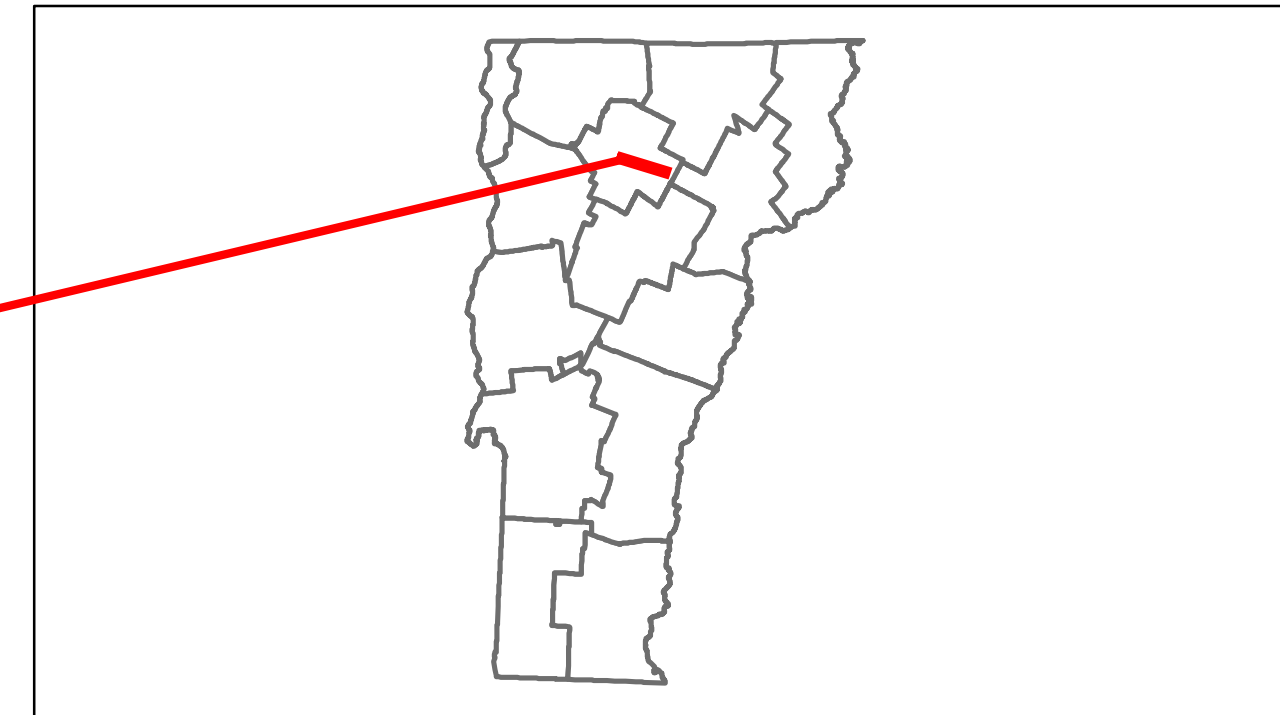


Route Log Progress Chart

DRAFT

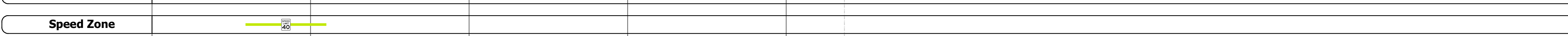



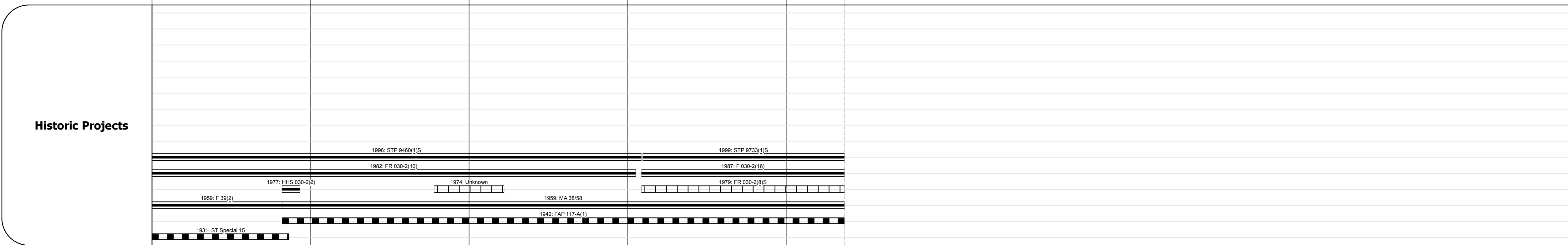
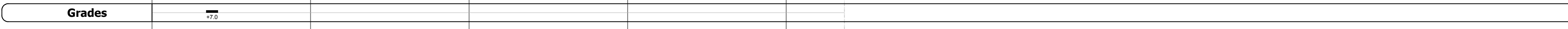
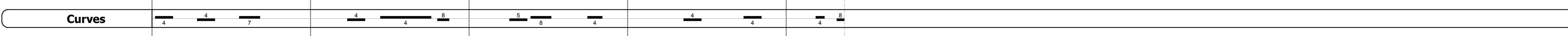
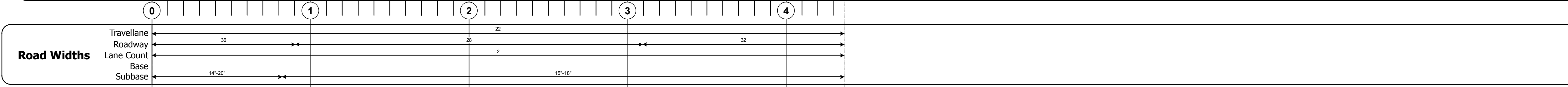
Please Note: Errors and Omissions May Exist.
Contact the VTrans Mapping Unit with questions or concerns.

DISTRICT	TOWN	ROUTE
6	MORRISTOWN	VT-15

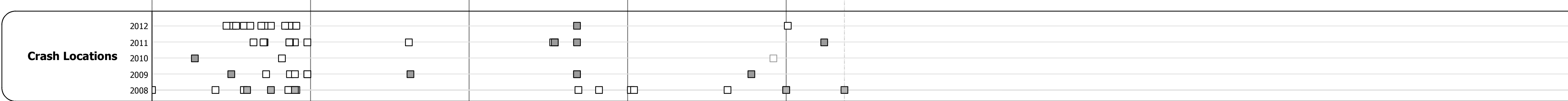


DESCRIPTION BLOCK

Bridge 46:
Slab - 1941
Structure No. 300030004608071
Length: 25'
Width: 24.0'
Under Clearance: 8.0'
Facility Carried: VT 15
Bridge Type: CONCRETE SLAB
Features Intersected: RODMAN BROOK
Surface: Bituminous
Maintenance: State



Year	Section 1	Section 2	Section 3	Section 4
2012	13500	12700	675700	5200
2011	12100	12600	695500	5100
2010	10700	12500	712600	5000
2009	10600	12200	705500	5000
2008	10400	11900	685500	4900



Historic Projects Retreatment, Resurface, Unknown, Bituminous Mix, Skimmy Mix, Bituminous Seal, Bituminous Concrete, Surface Treated Gravel, Plant Mix, Reclaimed Base and Bituminous Concrete, Concrete	Functional Class 1, 2, 3, 4, 5, 6, 7, 8, 9, 10, 11, 12, 13, 14, 15, 16, 17, 18, 19	Curves Left, Right	Road Widths (ft)	Traffic Counters (counter ID)	Crash Locations Fatal, Injury, Property Damage Only, Unknown Crash Type	Mileage by Functional Class By Sheet 030-2 6 - Rural - Minor Arterial 4.367	Mileage by Town By Sheet MORRISTOWN - V015-0807 4.367 of 4.367	DISTRICT 6	TOWN MORRISTOWN	Date: 05/22/14	ROUTE VT-15 ETE mileage: 41.368 to 45.735
						Total Mileage: 4.367 mi	Total Mileage: 4.367 mi	1 of 1 TWN mileage: 0.0 to 4.367			