

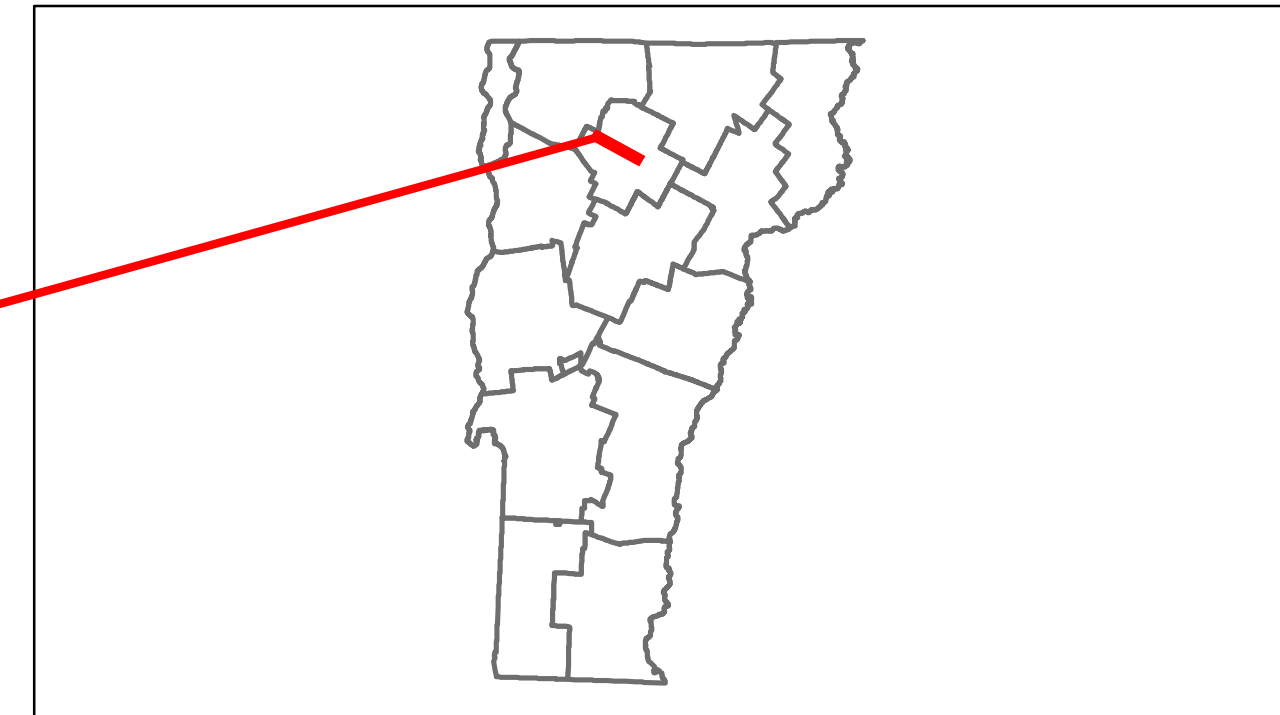


Route Log Progress Chart

DRAFT

Please Note: Errors and Omissions May Exist.
Contact the VTrans Mapping Unit with questions or concerns.


DISTRICT	TOWN	ROUTE
8	JOHNSON	VT-15



Stick Diagram

- Town Boundary
- Village/UC Boundaries
- District Boundaries
- State/Town Highway Change
- Divided Highway Limits
- Ghost Section Boundary
- FAU Limits
- Streams
- Town Center
- Primary Structures
- Secondary Structures
- Stations (Feet)
- Railroad Crossings
- Divided State Highway
- State Highway
- Divided Class 1 Town Highway
- Class 1 Town Highway

Scale: 1 INCH = 2000 FEET




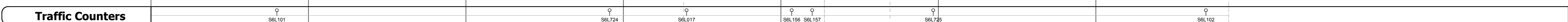
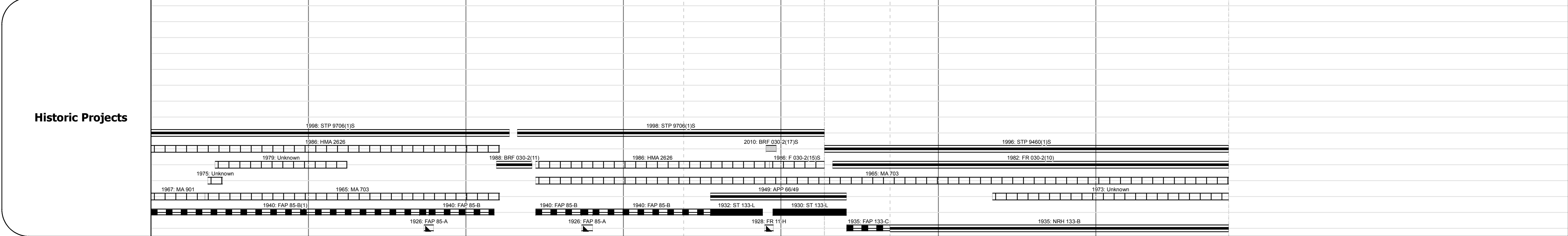
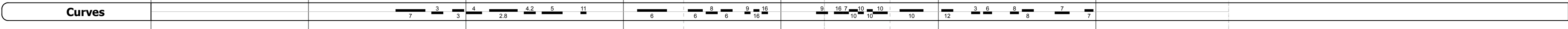
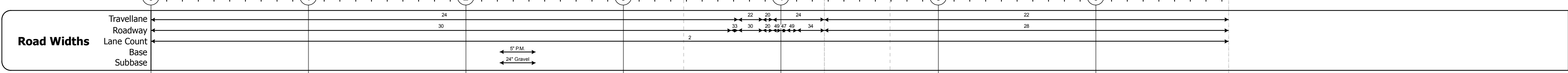
DESCRIPTION BLOCK

Bridge 32:
Tee Beam - 1926
Structure No. 200030003208062
Length: 28'
Width: 30.0'
Facility Carried: VT 00015 ML
Bridge Type: TBEAM WIDE W/ ROL BM
Features Intersected: SMITH BROOK
Surface: Bituminous
Maintenance/Ownership: State

Bridge 33:
Stringer/multi-beam or girder - 1987
Structure No. 200030003308062
Length: 255'
Width: 38.7'
Facility Carried: VT 00015 ML
Bridge Type: 2 SPAN CONT CURV GIR
Features Intersected: LAMOILLE RIVER
Surface: Bituminous
Maintenance/Ownership: State

Bridge 34:
Tee Beam - 1926
Structure No. 200030003408062
Length: 32'
Width: 32.7'
Facility Carried: VT 00015 ML
Bridge Type: TBEAM WIDE W/ ROL BM
Features Intersected: FOOTE BROOK
Surface: Bituminous
Maintenance/Ownership: State

Bridge 37:
Stringer/multi-beam or girder - 2008
Structure No. 200030003708062
Length: 78'
Width: 32.0'
Weight Limit: 0
Facility Carried: VT 00015 ML
Bridge Type: WELDED PLATE GIRDER
Features Intersected: GIHON RIVER
Surface: Bituminous
Maintenance/Ownership: State



Year	Station 0-1	Station 1-2	Station 2-3	Station 3-4	Station 4-5	Station 5-6
2012	6100	6700	8500	9200, 8800	7300	
2011	6100	6700	8900	9200, 9000	7300	
2010	6000	6600	9300	9400, 9200	7200	
2009	5500	6000	8800	9500, 9300	7200	
2008	4900	5400	8300	9800, 9300	7200	



<p>Historic Projects</p> <ul style="list-style-type: none"> Retreatment Resurface Unknown Bituminous Mix Skimpy Mix Bituminous Seal Gravel Surface Treated Gravel Plant Mix Reclaimed Base and Bituminous Concrete Concrete 	<p>Functional Class</p> <ul style="list-style-type: none"> 1 (Blue) 2 (Red) 3 (Green) 4 (Yellow) 5 (Purple) 6 (Orange) 7 (Light Blue) 8 (Light Red) 9 (Light Green) 10 (Light Yellow) 11 (Light Purple) 12 (Light Orange) 13 (Light Blue) 14 (Light Red) 15 (Light Green) 16 (Light Yellow) 17 (Light Purple) 18 (Light Orange) 19 (Light Blue) <p>Speed Zones</p> <ul style="list-style-type: none"> 25 30 35 40 45 50 55 60 65 	<p>Curves</p> <ul style="list-style-type: none"> Left Right <p>Grades</p> <ul style="list-style-type: none"> grade up grade down 	<p>Road Widths</p> <p>(ft)</p>	<p>Traffic Counters</p> <p>(counter ID)</p>	<p>Crash Locations</p> <ul style="list-style-type: none"> Fatal Injury Property Damage Only Unknown Crash Type 	<p>Mileage by Functional Class By Sheet</p> <p>030-2 6 - Rural - Minor Arterial 6.843</p>	<p>Mileage by Town By Sheet</p> <p>JOHNSON - V015-0806 6.843 of 6.843</p>	<p>DISTRICT</p> <p>8</p>	<p>TOWN</p> <p>JOHNSON</p>	<p>Date: 05/22/14</p>	<p>ROUTE</p> <p>VT-15</p> <p>ETE mileage: 31.633 to 38.476</p>
---	--	--	---------------------------------------	--	---	--	--	---------------------------------	-----------------------------------	------------------------------	---