



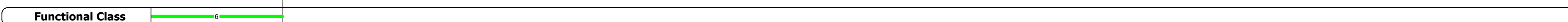





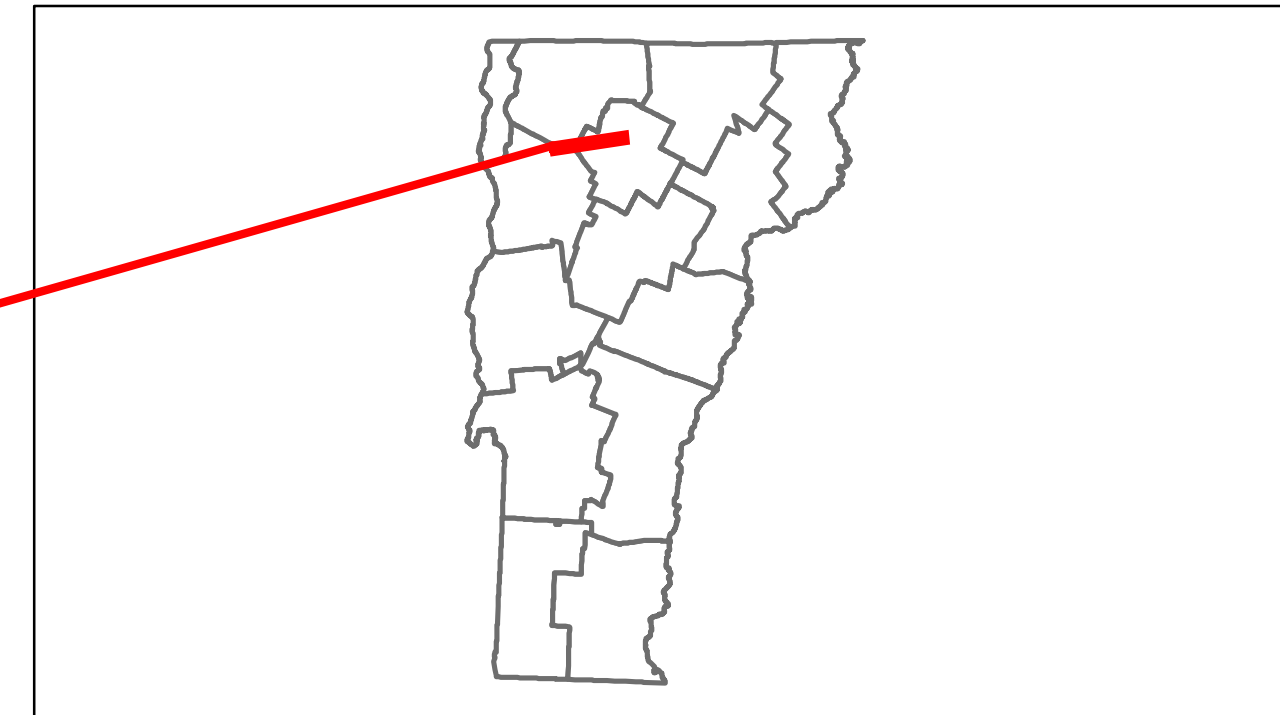


# Route Log Progress Chart

**DRAFT**

Please Note: Errors and Omissions May Exist.  
Contact the VTrans Mapping Unit with questions or concerns.

DISTRICT	TOWN	ROUTE
8	CAMBRIDGE	VT-15



DESCRIPTION BLOCK	

<b>Historic Projects</b> Retreatment, Resurface, Unknown, Bituminous Mix, Skimmy Mix, Bituminous Seal, Bituminous Concrete, Concrete, Gravel, Surface Treated Gravel, Plant Mix, Reclaimed Base and Bituminous Concrete, Concrete	<b>Functional Class</b> 1, 2, 3, 4, 5, 6, 7, 8, 9, 10, 11, 12, 13, 14, 15, 16, 17, 18, 19	<b>Curves</b> Left, Right	<b>Road Widths</b> (ft)	<b>Traffic Counters</b> (counter ID)	<b>AADT</b> (count)	<b>Crash Locations</b> Fatal, Injury, Property Damage Only, Unknown Crash Type	<b>Mileage by Functional Class By Sheet</b> 030-2 6 - Rural - Minor Arterial 0.833	<b>Mileage by Town By Sheet</b> CAMBRIDGE - V015-0802 0.833 of 9.833	<b>DISTRICT</b> 8	<b>TOWN</b> CAMBRIDGE	Date: 05/22/14	<b>ROUTE</b> VT-15 ETE mileage: 30.8 to 31.633
							<b>Total Mileage: 0.833 mi</b>	<b>Total Mileage: 0.833 mi</b>	<b>2 of 2</b> TWN mileage: 9.0 to 9.833			