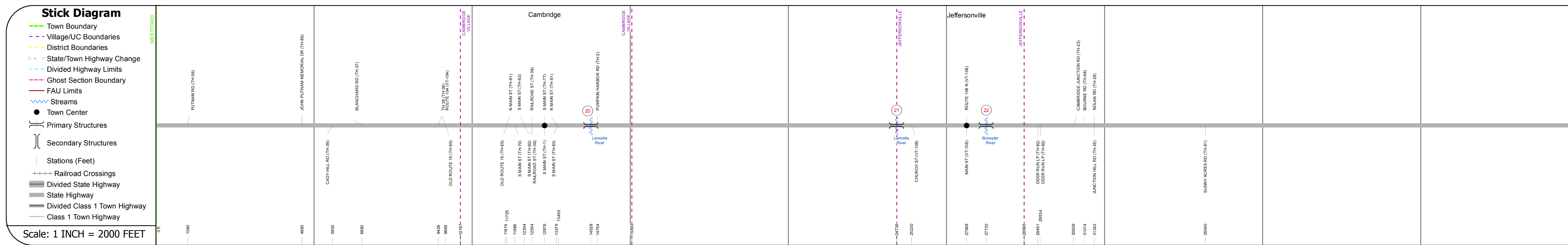
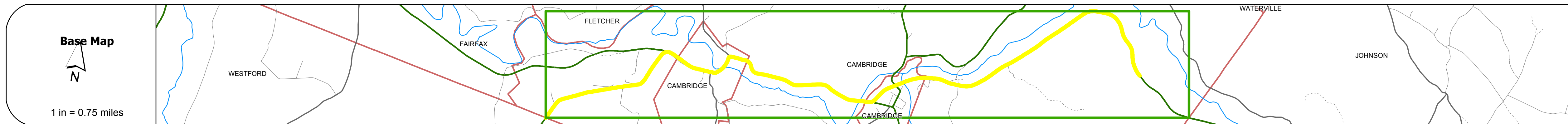
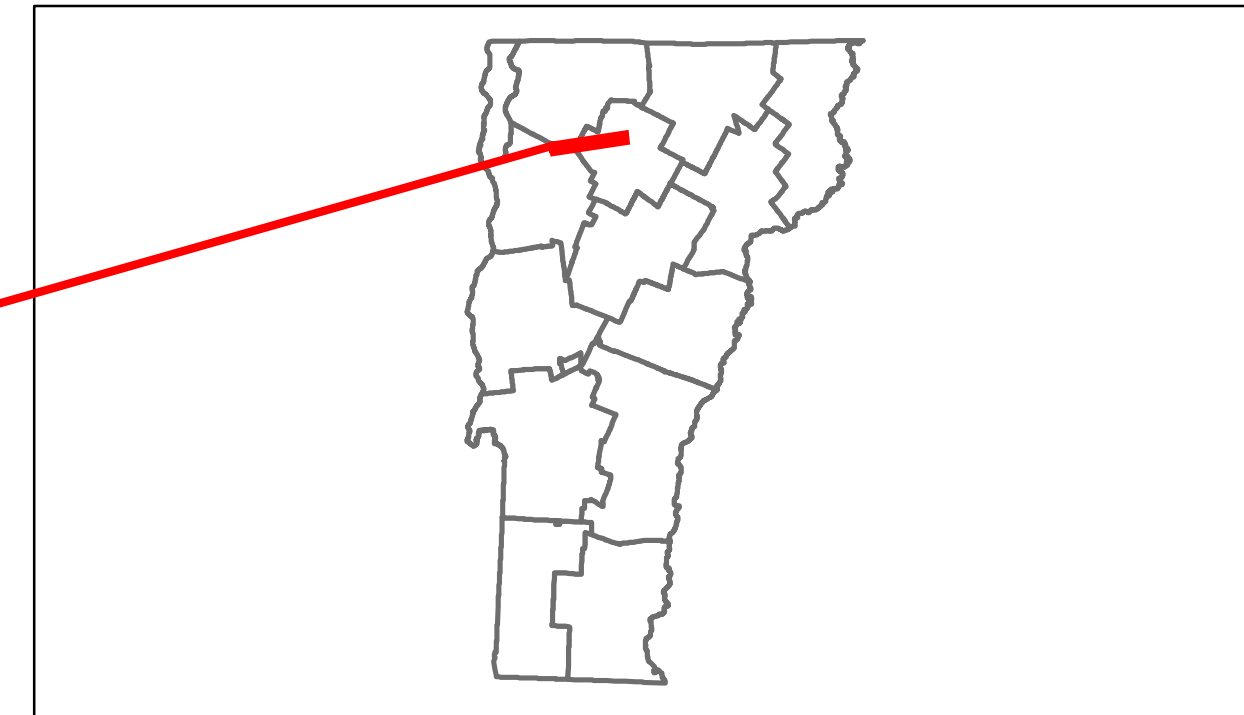


DISTRICT	TOWN	ROUTE
8	CAMBRIDGE	VT-15



DESCRIPTION BLOCK

Bridge 20:
Stringer/multi-beam or girder - 1950
Structure No. 200030002008022
Length: 399'
Width: 37.3'
Facility Carried: VT 00015 ML
Bridge Type: 5-SPAN ROLLED BEAM
Features Intersected: LAMOILLE RIVER
Surface: Bituminous
Maintenance/Ownership: State

Bridge 21:
Stringer/multi-beam or girder - 1991
Structure No. 200030002108022
Length: 259'
Width: 38.9'
Facility Carried: VT 00015 ML
Bridge Type: 3-SP.CONT.WLD.GIRDER
Features Intersected: LAMOILLE RIVER
Surface: Bituminous
Maintenance/Ownership: State

Bridge 22:
Stringer/multi-beam or girder - 1959
Structure No. 200030002208022
Length: 118'
Width: 30.0'
Facility Carried: VT 00015 ML
Bridge Type: 2-SPAN ROLLED BEAM
Features Intersected: BREWSTER RIVER
Surface: Bituminous
Maintenance/Ownership: State

Road Widths	Travellane Lane Count Base Subbase									
Curves	10 13 3 4 5 7 18 15 3 10 7 3 5.5 12.3 4 4 3 5 4 4 5									
Grades	-10.0 +6.3 -8.0									
Historic Projects	2002 STP 22(2)1(S) 1974 Unknown 1973 Unknown 1973 Unknown 1973 Unknown 1978 Unknown 1980 FR 030-1(S) 2008 BHP 030-2(1)S 1995 STP 9410(1)S 1992 BHP 030-2(12) 1995 STP 9410(1)S 1986 HMA 2626 1979 Unknown 1979 Unknown 1979 Unknown 1979 Unknown 1980 FR 030-1(S) 1978 Unknown 1984 MA 61764 1984 MA 61584 1984 MA 61584 1984 MA 61584 1987 MA 901 1956 F 230(2) Approach 1959 ST 122-M 1958 ST 122-N 1942 APH 135A2 1937 FAP 122-A 1959 F 030-2(1) 1938 FAP 24-C(2) 1940 FAP 24(2) 1931 SPECIAL ST 25 0 ST 122-N 1928 FR 11-A 1923 FAP 24 1923 FAP 14									
Maintenance Garage	District 8 - Cambridge Garage									
Traffic Counters	SRL006 SRL131 SRL133 SRL100 SRL149 SRL146									
Functional Class	6									
Speed Zone	35 40									
ADT Counts	2012	4300	7300	7700	7700	6600	6400	6100		
	2011	4500	7200	7400	7400	6600	6400	6100		
	2010	4600	7000	7000	7100	6500	6300	6000		
	2009	4300	6700	7100	7100	6500	6300	5500		
	2008	4000	6400	7100	7100	6500	6200	4900		
Crash Locations	2012									
	2011									
	2010									
	2009									
	2008									

Historic Projects	Functional Class	Curves	Road Widths	ADT	Mileage by Functional Class By Sheet	Mileage by Town By Sheet	DISTRICT	TOWN	Date: 05/22/14	ROUTE
Retreatment Resurface Unknown Bituminous Mix Skimpy Mix Bituminous Seal	1 2 6 7 8 11 12 13 14 15 16 17 18 19	Left Right	(ft)	(count)	030-2 6 - Rural - Minor Arterial 7.074 030-1 6 - Rural - Minor Arterial 1.926	CAMBRIDGE - V015-0802 9.0 of 9.833	8	CAMBRIDGE	1 of 2 TWN mileage: 0.0 to 9.0	VT-15 ETE mileage: 21.8 to 30.8
Crash Locations	Speed Zones	Grades	Traffic Counters	Crash Locations	Total Mileage: 9.000 mi		Total Mileage: 9.0 mi			