



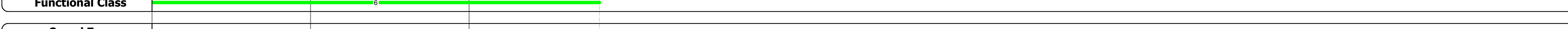






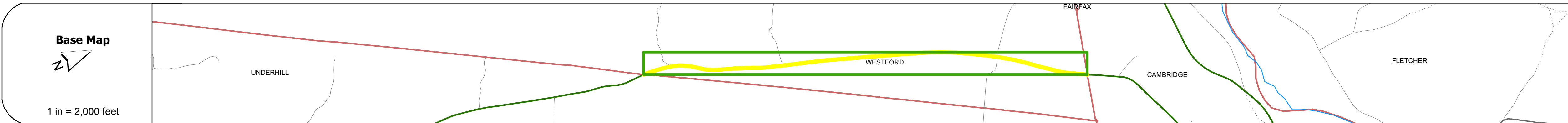
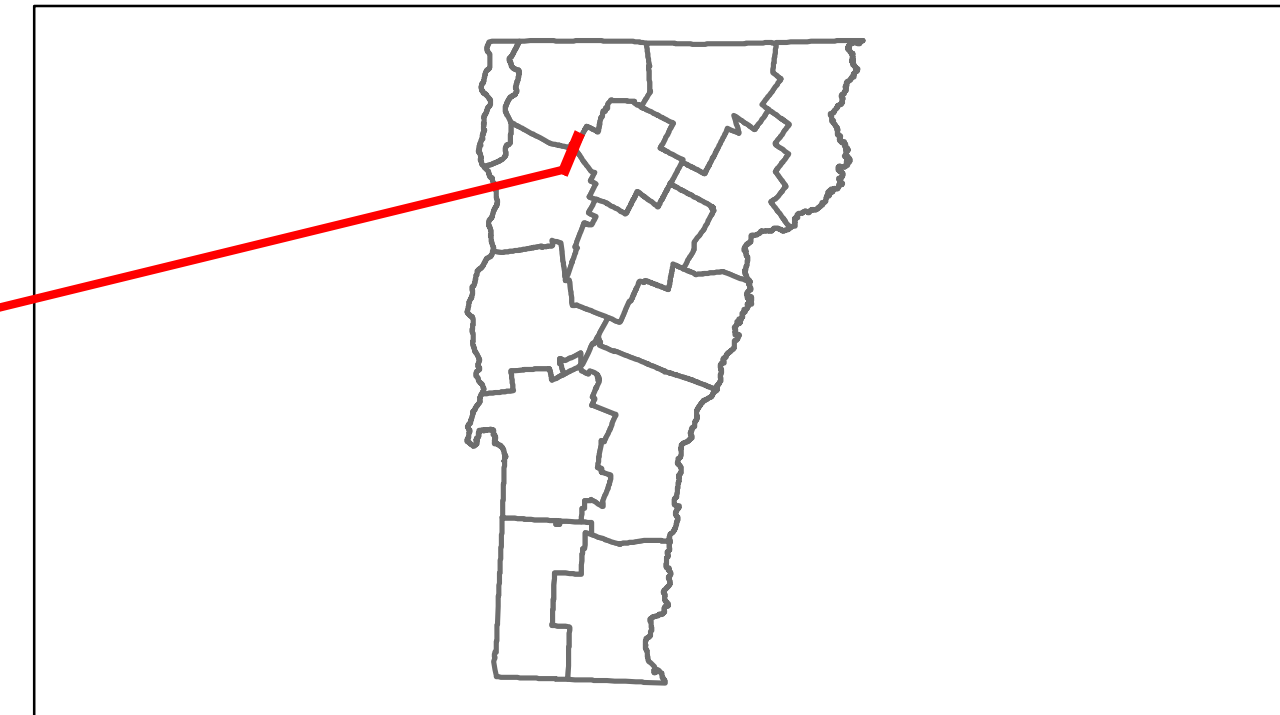


# Route Log Progress Chart

**DRAFT**

Please Note: Errors and Omissions May Exist.  
Contact the VTrans Mapping Unit with questions or concerns.

DISTRICT	TOWN	ROUTE
8	WESTFORD	VT-15



DESCRIPTION BLOCK
<p><b>Culvert 16:</b> Culvert - 1939 Structure No. 300030001604161 Length: 6' Under Clearance: 5.0' Facility Carried: VT15 Bridge Type: R.C. BOX Features Intersected: BROOK Maintenance: State</p> <p><b>Bridge 17:</b> Tee Beam - 1931 Structure No. 200030001704162 Length: 28' Width: 30.7' Facility Carried: VT 00015 ML Bridge Type: T BM WIDEN W/ SLAB Features Intersected: BEAVER BROOK Surface: Bituminous Maintenance/Ownership: State</p> <p><b>Culvert 18A:</b> Culvert - 1951 Structure No. 300030018A04161 Length: 6' Under Clearance: 6.0' Facility Carried: VT15 Bridge Type: ACCGMP Features Intersected: BROOK Maintenance: State</p> <p><b>Culvert 19:</b> Culvert - 1953 Structure No. 300030001904161 Length: 19' Under Clearance: 10.0' Facility Carried: VT15 Bridge Type: CGMPP Features Intersected: BROOK Maintenance: State</p>

<b>Historic Projects</b> Retreatment, Resurface, Unknown, Bituminous Mix, Skimmy Mix, Bituminous Seal, Bituminous Concrete, Concrete, Gravel, Surface Treated Gravel, Plant Mix, Reclaimed Base and Bituminous Concrete, Concrete	<b>Functional Class</b> 1, 2, 3, 4, 5, 6, 7, 8, 9, 10, 11, 12, 13, 14, 15, 16, 17, 18, 19	<b>Curves</b> Left, Right	<b>Road Widths</b> (ft)	<b>AADT</b> (count)	<b>Mileage by Functional Class By Sheet</b> 030-1 6 - Rural - Minor Arterial 2.822	<b>Mileage by Town By Sheet</b> WESTFORD - V015-0416 2.822 of 2.822	<b>DISTRICT</b> 8	<b>TOWN</b> WESTFORD	<b>Date:</b> 05/22/14	<b>ROUTE</b> VT-15 ETE mileage: 18.978 to 21.8
<b>Total Mileage: 2.822 mi</b>						<b>Total Mileage: 2.822 mi</b>		<b>1 of 1</b> <b>TWN mileage:</b> 0.0 to 2.822		