

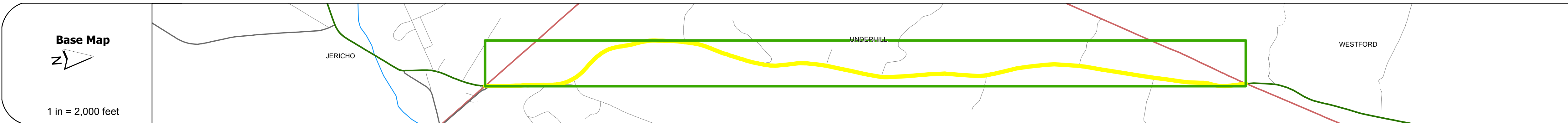
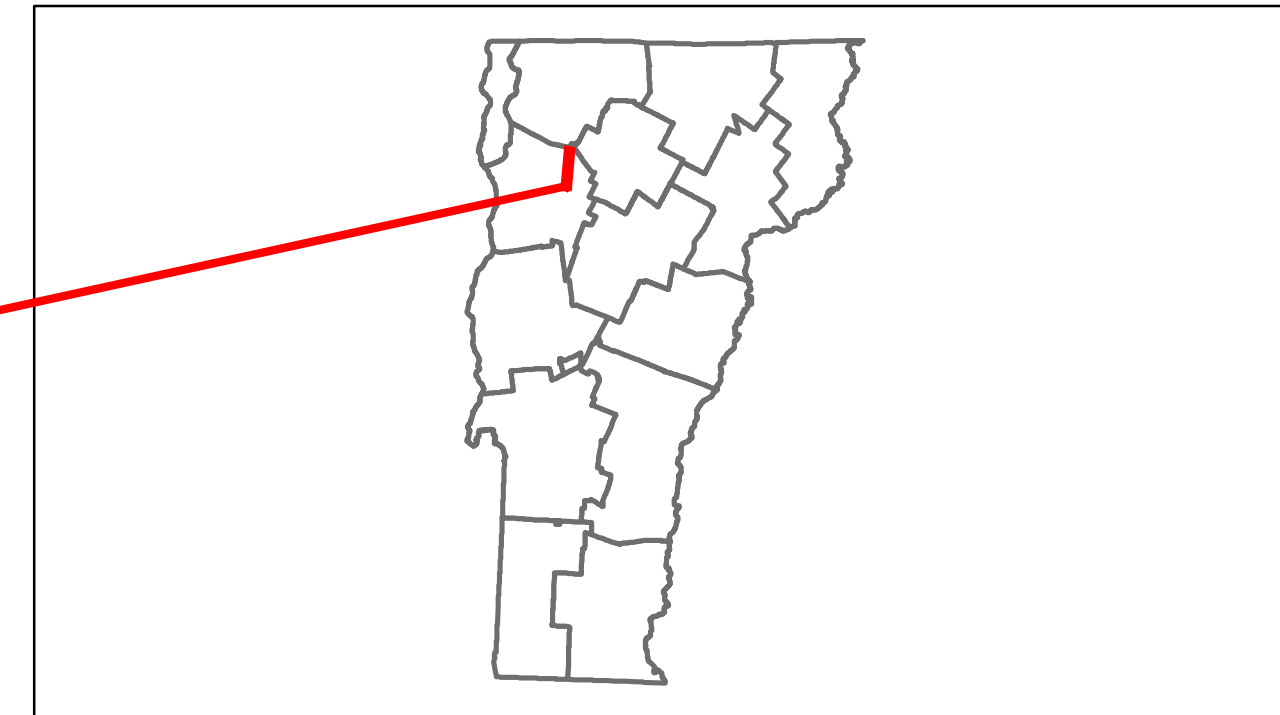


Route Log Progress Chart

DRAFT

Please Note: Errors and Omissions May Exist.
Contact the VTrans Mapping Unit with questions or concerns.

DISTRICT	TOWN	ROUTE
5	UNDERHILL	VT-15



DESCRIPTION BLOCK

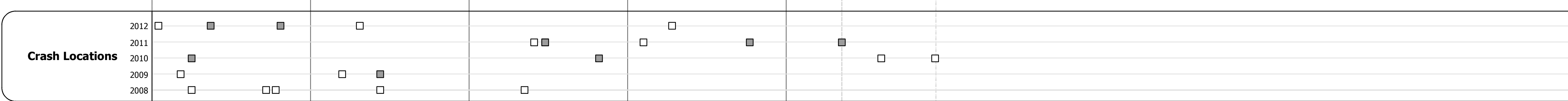
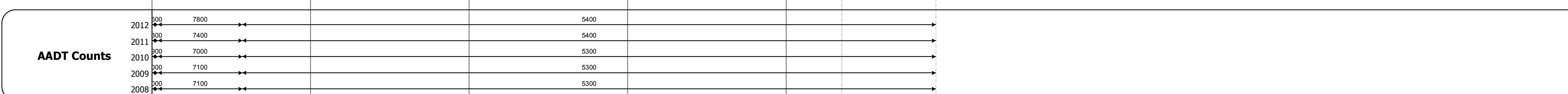


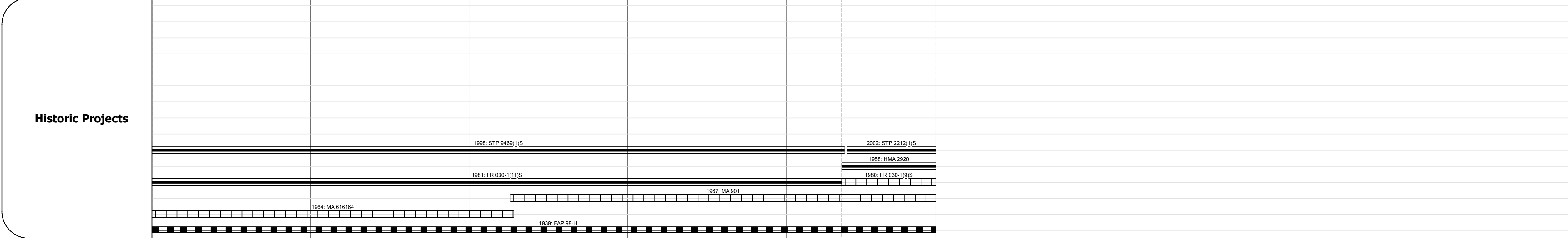
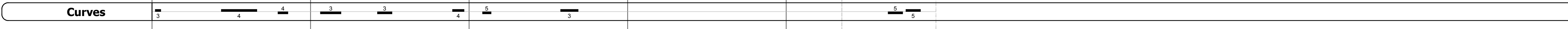
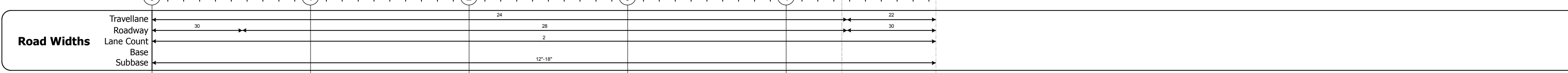
Bridge 11:
Stringer/multi-beam or girder - 1938
Structure No. 200030001104152
Length: 63'
Width: 29.9'
Facility Carried: VT 00015 ML
Bridge Type: ROLLED BEAM
Features Intersected: ROARING BROOK
Surface: Bituminous
Maintenance/Ownership: State

Bridge 12:
Stringer/multi-beam or girder - 1938
Structure No. 200030001204152
Length: 54'
Width: 29.5'
Facility Carried: VT 00015 ML
Bridge Type: ROLLED BEAM
Features Intersected: THE CREEK
Surface: Bituminous
Maintenance/Ownership: State

Culvert 13:
Culvert - 1928
Structure No. 300030001304151
Length: 10'
Under Clearance: 3.0'
Facility Carried: VT15
Bridge Type: R.C. BOX
Features Intersected: BROOK
Maintenance: State

Culvert 14:
Culvert - 1925
Structure No. 300030001404151
Length: 9'
Under Clearance: 7.0'
Facility Carried: VT15
Bridge Type: R.C. BOX
Features Intersected: BROOK
Maintenance: State

Culvert 15:
Culvert - 1919
Structure No. 300030001504151
Length: 10'
Under Clearance: 4.42'
Facility Carried: VT15
Bridge Type: R.C. BOX
Features Intersected: BROOK
Maintenance: State



Historic Projects Retreatment, Resurface, Unknown, Bituminous Mix, Skimmy Mix, Bituminous Seal, Bituminous Concrete, Surface Treated Gravel, Plant Mix, Reclaimed Base and Bituminous Concrete, Concrete	Functional Class 1, 2, 3, 4, 5, 6, 7, 8, 9, 10, 11, 12, 13, 14, 15, 16, 17, 18, 19	Curves Left, Right	Grades grade up, grade down	Road Widths (ft)	Traffic Counters (counter ID)	AADT (count)	Crash Locations Fatal, Injury, Property Damage Only, Unknown Crash Type	Mileage by Functional Class By Sheet 030-1 6 - Rural - Minor Arterial 4.944 Total Mileage: 4.944 mi	Mileage by Town By Sheet UNDERHILL - V015-0415 4.944 of 4.944 Total Mileage: 4.944 mi	DISTRICT 5	TOWN UNDERHILL	Date: 05/22/14 1 of 1 TWN mileage: 0.0 to 4.944	ROUTE VT-15 ETE mileage: 14.034 to 18.978
--	--	------------------------------	---------------------------------------	----------------------------	---	------------------------	---	---	---	----------------------	--------------------------	--	--