


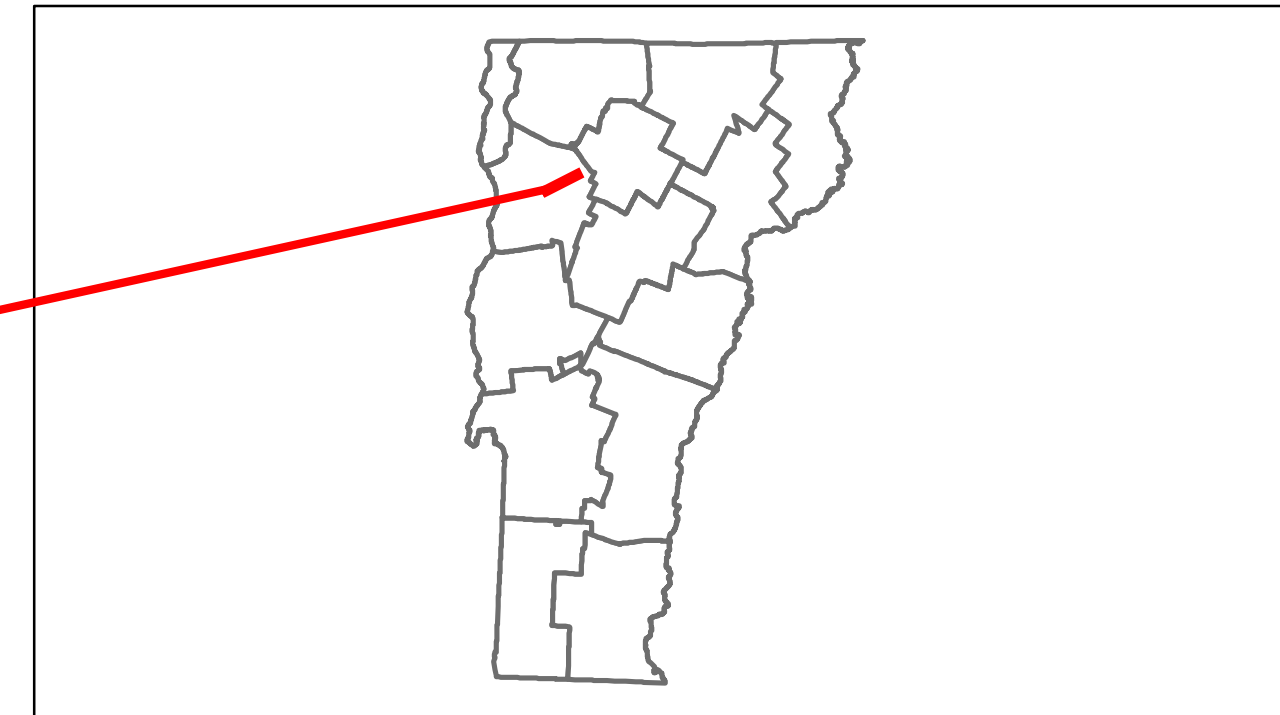


Route Log Progress Chart

DRAFT

Please Note: Errors and Omissions May Exist.
Contact the VTrans Mapping Unit with questions or concerns.

DISTRICT	TOWN	ROUTE
5	JERICO	VT-15




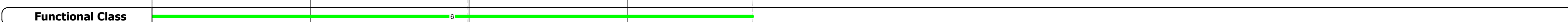


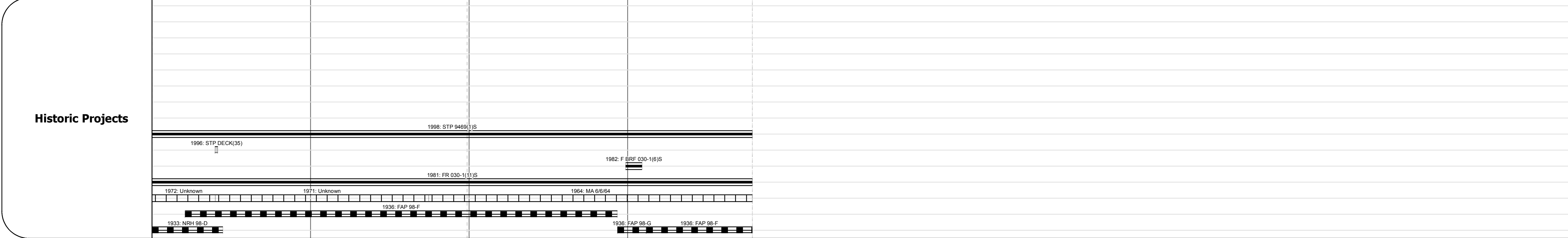


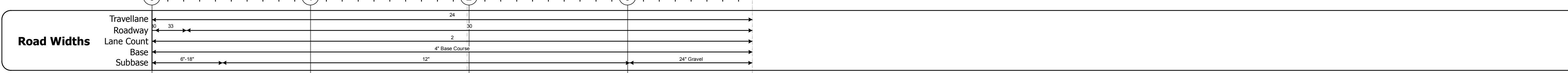
DESCRIPTION BLOCK

Bridge 7:
Girder and floorbeam system - 1929
Structure No. 20003000704092
Length: 93'
Width: 28.5'
Facility Carried: VT 00015 ML
Bridge Type: RIVETED TWO GIRDER
Features Intersected: BROWNS RIVER
Surface: Epoxy overlay
Maintenance/Ownership: State


Culvert 8:
Culvert - 1969
Structure No. 30003000804091
Length: 7'
Under Clearance: 5.0'
Facility Carried: VT 15
Bridge Type: MULTI-PL. PIPE ARCH
Features Intersected: BROOK
Maintenance: State

Culvert 9:
Culvert - 1917
Structure No. 30003000904091
Length: 8'
Under Clearance: 1.42'
Facility Carried: VT 15
Bridge Type: R.C. BOX
Features Intersected: BROOK
Maintenance: State

Bridge 10:
Stringer/multi-beam or girder - 1982
Structure No. 200030001004092
Length: 87'
Width: 38.5'
Facility Carried: VT 00015 ML
Bridge Type: ROLLED BEAM
Features Intersected: BROWNS RIVER
Surface: Bituminous
Maintenance/Ownership: State



Year	0.0 - 0.25	0.25 - 0.5	0.5 - 1.0	1.0 - 1.5	1.5 - 2.0	2.0 - 2.5	2.5 - 3.0	3.0 - 3.5	3.5 - 4.0	4.0 - 4.5	4.5 - 5.0
2012	11500	8900	11400	7600							
2011	11500	8900	10800	7300							
2010	11500	8900	10200	6900							
2009	10200	8600	10200	7000							
2008	8800	8600	10200	7000							



Historic Projects Retreatment, Resurface, Unknown, Bituminous Mix, Cold Patch and Bituminous Seal, Concrete, Gravel, Surface Treated Gravel, Plant Mix, Reclaimed Base and Bituminous Concrete	Functional Class 1, 2, 3, 4, 5, 6, 7, 8, 9, 10, 11, 12, 13, 14, 15, 16, 17, 18, 19	Curves Left, Right	Road Widths (ft)	Traffic Counters (counter ID)	Grades grade up, grade down	Crash Locations Fatal, Injury, Property Damage Only, Unknown Crash Type	Mileage by Functional Class By Sheet 030-1 6 - Rural - Minor Arterial 3.787	Mileage by Town By Sheet JERICO - V015-0409 3.787 of 3.787	DISTRICT 5	TOWN JERICO	Date: 05/22/14	ROUTE VT-15 ETE mileage: 10.247 to 14.034
							Total Mileage: 3.787 mi	Total Mileage: 3.787 mi	1 of 1 TWN mileage: 0.0 to 3.787			