


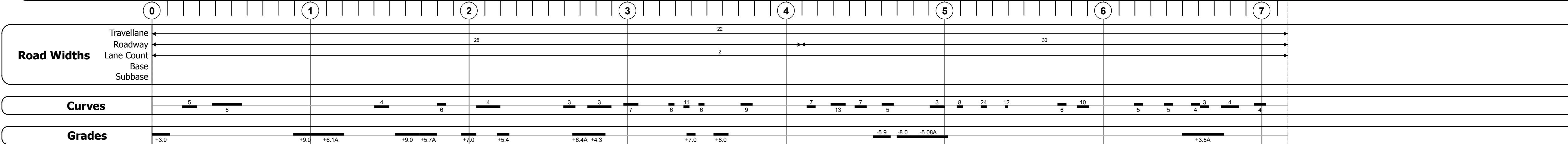
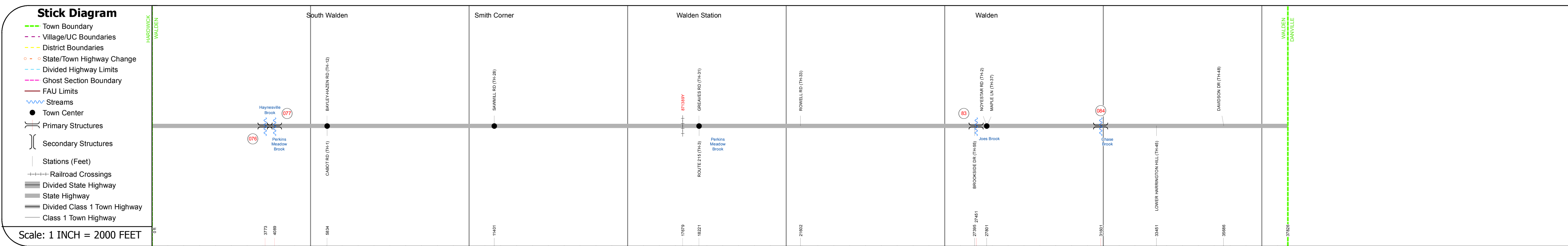
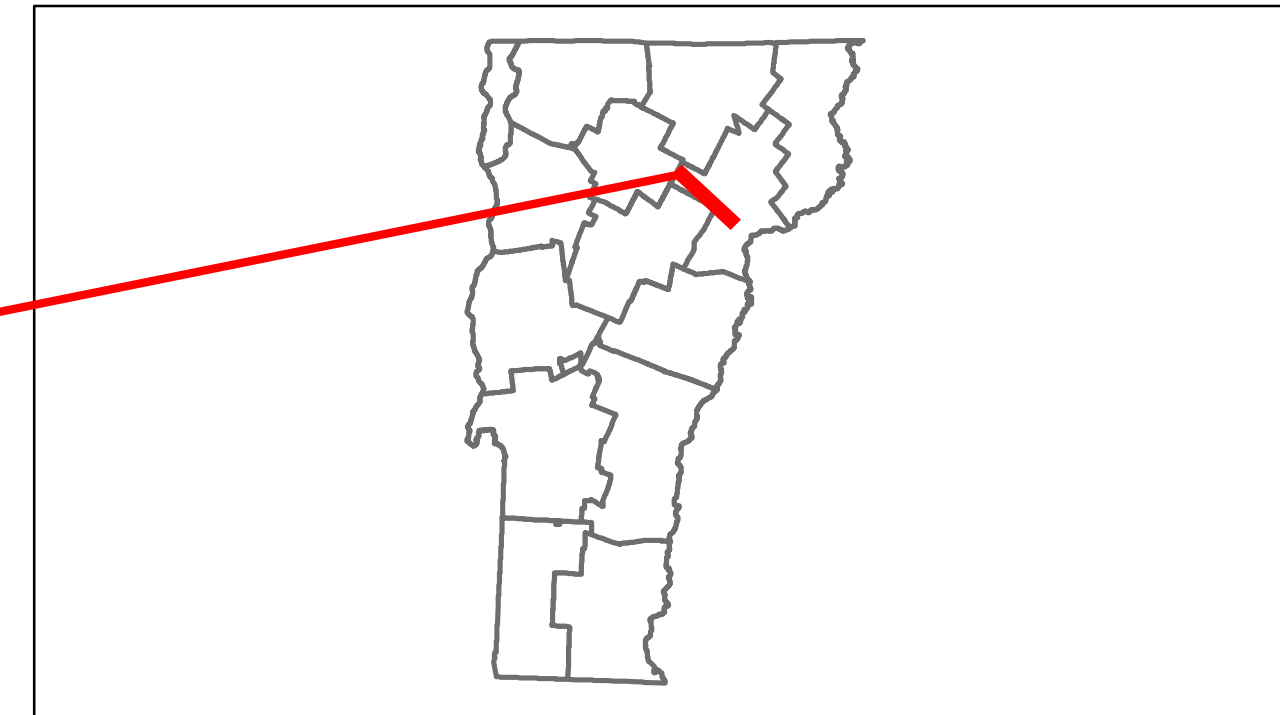


# Route Log Progress Chart

**DRAFT**

Please Note: Errors and Omissions May Exist.  
Contact the VTrans Mapping Unit with questions or concerns.

DISTRICT	TOWN	ROUTE
7	WALDEN	VT-15



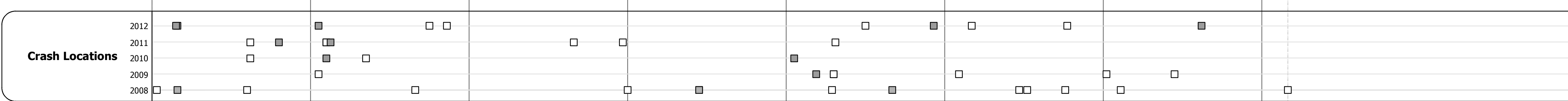
Maintenance Garage: District 7 - St. Johnsbury Garage

Traffic Counters: 56C133, 56C737, 56C116, 56C735, 56C734

Functional Class: 6

Speed Zone

Year	2012	2011	2010	2009	2008
2900	2900	2800	2600	2300	2300
2400	2400	2300	2300	2300	2300
2400	2400	2300	2400	2400	2400
2800	2800	2800	2800	2800	2800



DESCRIPTION BLOCK
<p><b>Culvert 76:</b> Culvert - 1918 Structure No. 300030007603151 Length: 9' Under Clearance: 6.0' Facility Carried: VT15 Bridge Type: RC BOX Features Intersected: BROOK Maintenance: State</p> <p><b>Culvert 77:</b> Culvert - 1919 Structure No. 300030007703151 Length: 16' Under Clearance: 4.42' Facility Carried: VT15 Bridge Type: RC BOX Features Intersected: PERKINS MEADOW BROOK Maintenance: State</p> <p><b>Bridge 83:</b> Tee Beam - 1933 Structure No. 200030008303152 Length: 43' Width: 22.3' Facility Carried: VT 00015 ML Bridge Type: CONCRETE T-BEAM Features Intersected: JOES BROOK Maintenance/Ownership: State</p> <p><b>Bridge 84:</b> Slab - 1932 Structure No. 300030008403151 Length: 16' Width: 25.2' Under Clearance: 9.0' Facility Carried: VT15 Bridge Type: CONCRETE SLAB Features Intersected: CHASE BROOK Surface: Bituminous Maintenance: State</p>

<b>Historic Projects</b> Retreatment, Resurface, Unknown, Bituminous Mix, Skimmy Mix, Bituminous Seal, Bituminous Concrete, Surface Treated Gravel, Plant Mix, Reclaimed Base and Bituminous Concrete, Concrete, Gravel, Cold Pipe and Bituminous Concrete, Reclaimed Base and Bituminous Concrete	<b>Functional Class</b> 1, 2, 3, 4, 5, 6, 7, 8, 9, 10, 11, 12, 13, 14, 15, 16, 17, 18, 19	<b>Curves</b> Left, Right	<b>Road Widths</b> (ft)	<b>Traffic Counters</b> (counter ID)	<b>Grades</b> grade up, grade down	<b>Crash Locations</b> Fatal, Injury, Property Damage Only, Unknown Crash Type	<b>AADT</b> (count)	<b>Mileage by Functional Class By Sheet</b> 030-3 6 - Rural - Minor Arterial 7.164	<b>Mileage by Town By Sheet</b> WALDEN - V015-0315 7.164 of 7.164	<b>DISTRICT</b> 7	<b>TOWN</b> WALDEN	<b>Date:</b> 05/22/14	<b>ROUTE</b> VT-15 ETE mileage: 59.956 to 67.12
<b>Total Mileage: 7.164 mi</b>								<b>Total Mileage: 7.164 mi</b>					