

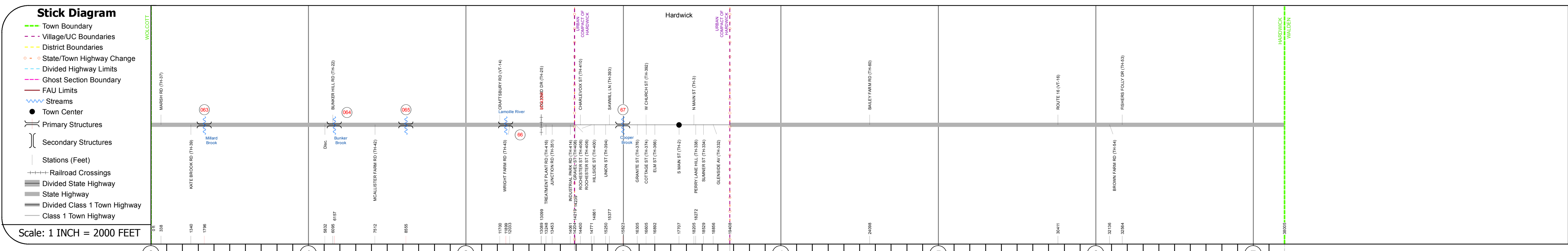
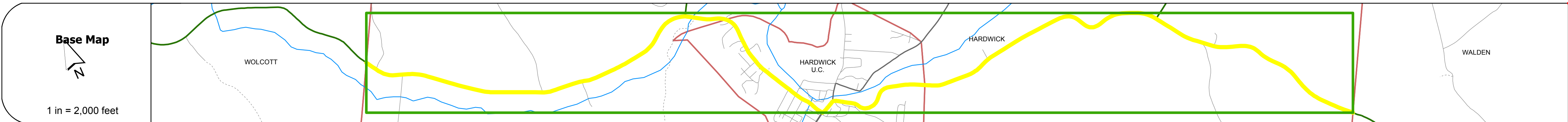
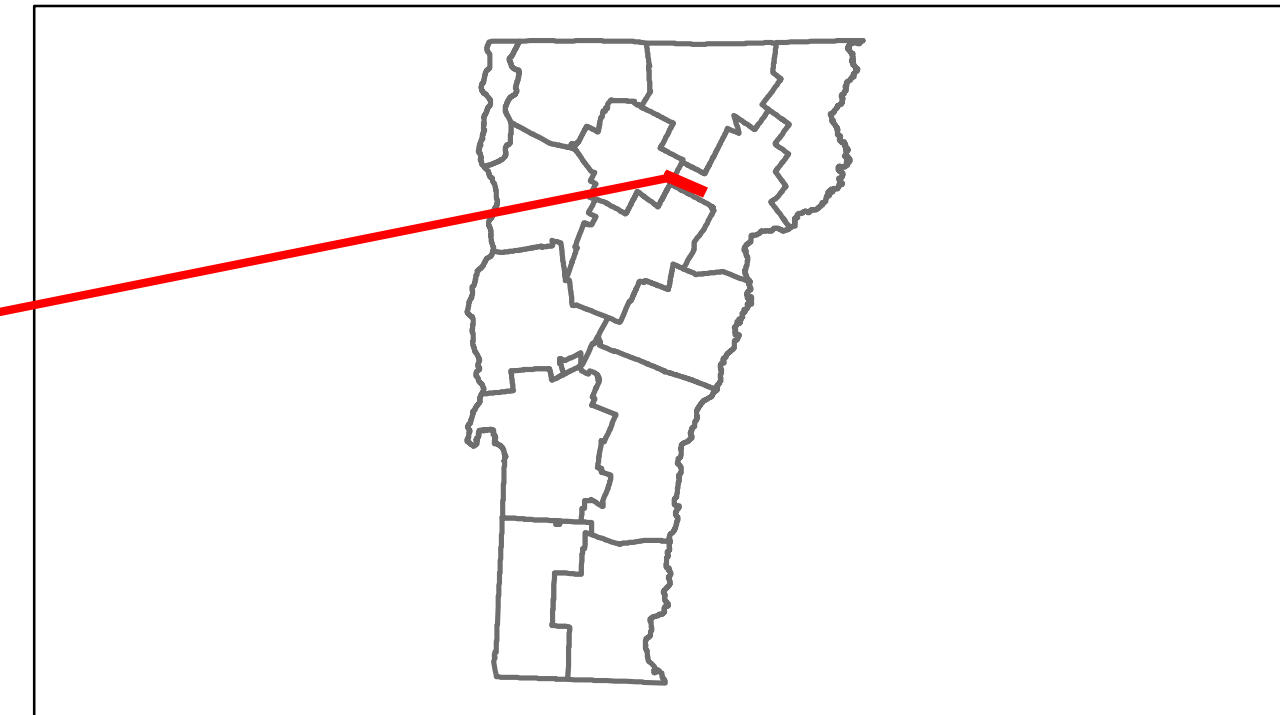


Route Log Progress Chart

DRAFT

Please Note: Errors and Omissions May Exist.
Contact the VTrans Mapping Unit with questions or concerns.

DISTRICT	TOWN	ROUTE
7	HARDWICK	VT-15



DESCRIPTION BLOCK



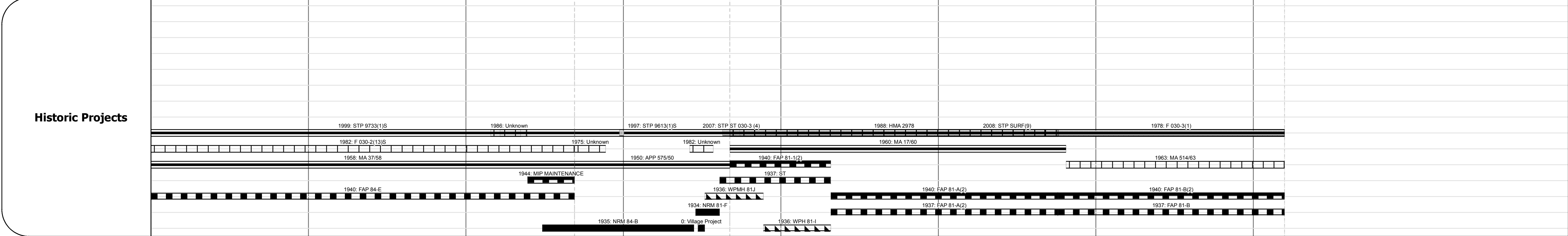
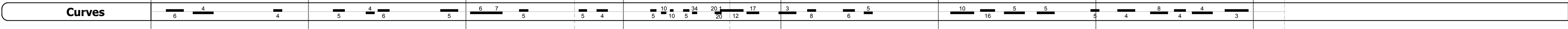
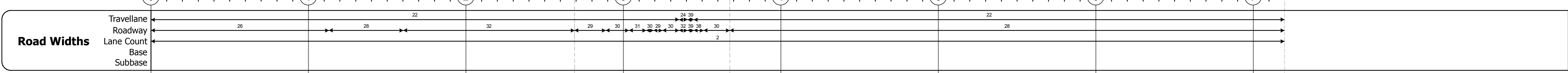
Culvert 63:
Culvert - 1940
Structure No. 300030006303051
Length: 12'
Under Clearance: 8.0'
Facility Carried: VT15
Bridge Type: R.C.BOX
Features Intersected: MILLARD BROOK
Maintenance: State

Bridge 64:
Slab - 1919
Structure No. 300030006403051
Length: 17'
Width: 32.0'
Under Clearance: 5.42'
Facility Carried: VT15
Bridge Type: CONCRETE SLAB
Features Intersected: BUNKER BROOK
Surface: Bituminous
Maintenance: State

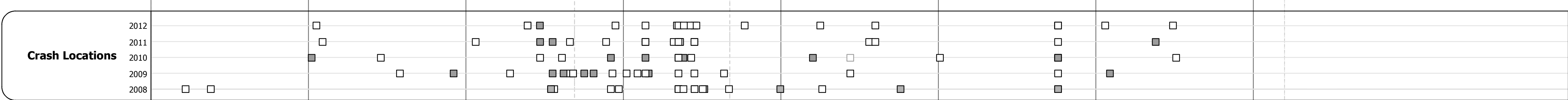
Culvert 65:
Culvert - 1919
Structure No. 300030006503051
Length: 9'
Under Clearance: 6.0'
Facility Carried: VT15
Bridge Type: CONC. RIGID FRAME
Features Intersected: BROOK
Maintenance: State

Bridge 66:
Stringer/multi-beam or girder - 1984
Structure No. 200030006603052
Length: 92'
Width: 39.4'
Facility Carried: VT 00015 ML
Bridge Type: WELDED GIRDER
Features Intersected: LAMOILLE RIVER
Surface: Bituminous
Maintenance/Ownership: State

Bridge 67:
Stringer/multi-beam or girder - 1935
Structure No. 200030006703052
Length: 64'
Width: 29.5'
Facility Carried: VT 00015 ML
Bridge Type: ROLLED BEAM
Features Intersected: COOPER BROOK
Surface: Bituminous
Maintenance/Ownership: Town



Year	0+00	0+50	1+00	1+50	2+00	2+50	3+00	3+50	4+00	4+50	5+00	5+50	6+00	6+50	7+00
2012	4900	6600	8700	6800	6900	65300	4600	2900							
2011	4900	6400	8800	6700	6900	65300	4600	2900							
2010	4800	6100	8600	6500	6600	65200	4500	2800							
2009	4700	6100	8600	6600	6700	14900	4300	2600							
2008	4500	6000	8600	6600	6700	14600	4000	2300							



Historic Projects Retreatment, Resurface, Unknown, Bituminous Mix, Skimmy Mix, Bituminous Seal, Bituminous, Concrete, Gravel, Surface Treated Gravel, Plant Mix, Reclaimed Base and Bituminous Concrete, Concrete	Functional Class 1, 2, 3, 4, 5, 6, 7, 8, 9, 10, 11, 12, 13, 14, 15, 16, 17, 18, 19	Curves Left, Right	Road Widths (ft)	Traffic Counters (counter ID)	AAADT (count)	Crash Locations Fatal, Injury, Property Damage Only, Unknown Crash Type	Mileage by Functional Class By Sheet 030-3 6 - Rural - Minor Arterial 3,844 030-2 6 - Rural - Minor Arterial 3,354 Total Mileage: 7.198 mi	Mileage by Town By Sheet HARDWICK - V015-0305 7.198 of 7.198 Total Mileage: 7.198 mi	DISTRICT 7	TOWN HARDWICK	Date: 05/22/14	ROUTE VT-15 ETE mileage: 52.758 to 59.956
											1 of 1 TWN mileage: 0.0 to 7.198	ROUTE VT-15 ETE mileage: 52.758 to 59.956